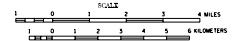


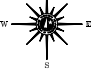
2000 TRUNK HIGHWAY VOLUMES
GENERAL HIGHWAY MAP
LYON COUNTY
MINNESOTA

ISSUED BY THE
MINNESOTA DEPARTMENT OF TRANSPORTATION
PROGRAM SUPPORT GROUP
IN COOPERATION WITH
U.S. DEPARTMENT OF TRANSPORTATION
FEDERAL HIGHWAY ADMINISTRATION



2000
BASIC DATA - 1977*

Projection: Minnesota Coordinate System
North Datum: North American Datum of 1983
Datum: North American Datum of 1983
Map: Lambert Conformal Conic



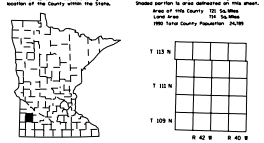
LEGEND

ROAD AND HIGHWAY SYMBOLS	SYMBOLS	SYMBOLS
Interstate Highway	State Highway	County Road
Trunk Highway	Local Highway	Private Road
...

VOLUMES PREPARED BY
THE OFFICE OF
TRANSPORTATION DATA & ANALYSIS

NUMERALS INDICATE AVERAGE DAILY
TRAFFIC VOLUMES ON DESIGNATED ROADS

FOR DESIGNATED ROADS:
— SEGMENT ENDPOINT FOR ALL
ROADS INTERSECTED BY HIGHWAY
○ — SEGMENT ENDPOINT ONLY FOR
ROAD SEPARATED FROM INTERSECTING
ROAD BY ARC



*SPECIAL FEATURES EXCEPT TOWNSHIP BOUNDARIES AND
COUNTY LINES CORRECT AS OF JANUARY 1, 2000.
NOTES FOR DETAILS OF COUNTY STATE AND HIGHWAY AND COUNTY
ROADS IN INCORPORATED PLACES SEE MAPS OF MUNICIPALITIES.