2000 TRUNK HIGHWAY VOLUMES
GENERAL HIGHWAY MAP
GRANT COUNTY
MINNESOTA

PREPARED BY THE
MINNESOTA DEPARTMENT OF TRANSPORTATION
PROGRAM SUPPORT GROUP
IN COOPERATION WITH
U.S. DEPARTMENT OF TRANSPORTATION
FEDERAL HIGHWAY ADMINISTRATION

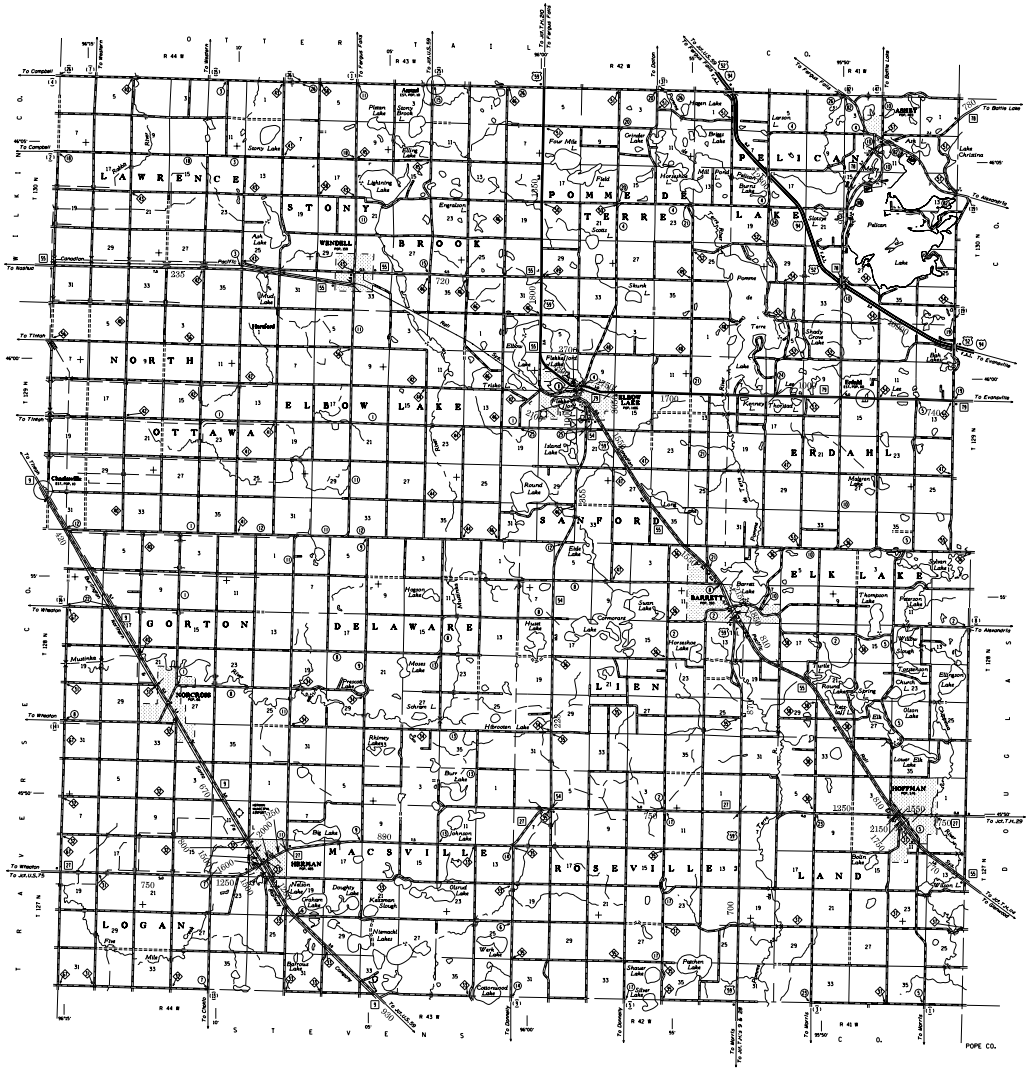

VOLUMES PREPARED BY
THE OFFICE OF
TRANSPORTATION DATA & ANALYSIS

NUMERALS INDICATE AVERAGE DAILY
TRAFFIC VOLUMES ON DESIGNATED ROADS

FOR DESIGNATED ROADS :
/ = SEGMENT ENDPOINT FOR ALL
ROADS INTERSECTED BY HATCH
(= SEGMENT ENDPOINT ONLY FOR
ROAD SEPARATED FROM INTERSECTING
ROAD BY ARC

SCALE

1 0 1 2 3 4 MILES

1 0 1 2 3 4 5 6 KILOMETERS

2000
BASIC DATA - 1977*

Projection:
Minnesota Coordinate System
Centralizone
Lambert Conformal Conic

North American Datum
of 1983

N
W E
S

LEGEND

ROAD AND ROADWAY FEATURES
PRIMARY ROAD
INTERSTATE ROAD
OTHER ROADS AND RAMPS
COUNTY, TOWNSHIP, CITY STREETS
PAVED ROAD
UNPAVED ROAD
TRUNK HIGHWAY LANDS CONSTRUCTION
ROADS IN UNINCORPORATED COMPACTS
EXTENSIONS OF LOCAL ROADS INTO
TWIN CITIES MUNICIPALITIES AND
MINNEAPOLIS-ST. PAUL
POINTS BETWEEN WHICH DISTANCES
ARE MEASURED ORIENTED TRUE
DIVIDED HIGHWAY
FULL TRAFFIC INTERCHANGE
PARTIAL TRAFFIC INTERCHANGES
INDICATING TRAFFIC MOVEMENTS

ROAD SYSTEM DESIGNATIONS
INTERSTATE TRUNK HIGHWAY
U.S. NUMBERED TRUNK HIGHWAY
STATE NUMBERED TRUNK HIGHWAY
COUNTY STATE AID HIGHWAY
COUNTY ROAD
COUNTY STATE AID IN
NEIGHBORING COUNTY
TERMINATION OF DESIGNATED ROUTE
INTERSTATE EXIT
GREAT RIVER ROAD
FEDERAL AID SECONDARY SYSTEM
NATIONAL FOREST HIGHWAY
NATIONAL FOREST SECONDARY
INDIAN SERVICE ROAD
STATE FOREST ROAD
STATE PARK ROAD

RAILROADS
RAILROADS ONE NUMBER OF TRACKS USED BY A SINGLE
OPERATOR ONE TRACK OR MORE
CURRENT USED TRACKS OF STATE
RAILROADS IN AUTOMOBILES (TRAIN OR MORE TRACKS
ABANDONED TRACKS OTHER THAN CURRENT
ELEVATOR TRACKS OF ANY
RAILROAD STATION
DRIVE CROSSING
UNDERPASS HIGHWAY BELOW
OVERPASS HIGHWAY ABOVE

AIRPORTS
PUBLIC
MILITARY FIELD
COMMERCIAL OR MUNICIPAL FIELD
COMPLETE FACILITIES
LIMITED FACILITIES
SEAPLANE BASE
SEAPLANE BASE WITH
AIRPORT LIGHT BEACON GENERAL
RADIO RANGE STATION

STRUCTURES
General Symbols Over 20' Span
HIGHWAY BRIDGE
SMALL BRIDGES FLUSH WITH
CROSSROADS
General Symbols 1000' Span and Over
CULVERTS
TUNNEL
ARCH
TRUSS
THE SAME TRUSS IN DRAWS WHERE APPLICABLE
Other Structures
PEDESTRIAN BRIDGE
DAM WITH HIGH ALARGE SCALE
DAM WITH HIGH SMALL SCALE
DAM WITHOUT HIGH ALARGE SCALE
DAM WITHOUT HIGH SMALL SCALE
LEVEE OR DIKE
LEVEE OR DIKE WITH HIGH
BRIDGE STRUCTURES IN 10 OF SPAN
CONCRETE POND OR DIP
POND - POND EXTRA-LARGE

BOUNDARIES
NATIONAL OR STATE
COUNTY
CITY OR TOWNSHIP
CONGRESSIONAL DISTRICT
COMPONENT LINE
COUNTY LINE
CONGRESSIONAL
NATIONAL OR STATE PARK
NATIONAL OR STATE FOREST
INDIAN RESERVATION
GAME REFUGE
WILDLIFE MANAGEMENT
MULTIPLE MANAGEMENT
DEFINITIVE AREA FEDERAL
OR STATE OWNERSHIP
OF THE SAME COUNTY

DRAINAGE
INTERMITTENT STREAM
MARSH STREAM
AREA STREAMS
SHORE OF SMALL LAKE
DRAINAGE DIVIDE
LINE ON POND

NAVIGATION
SHORE LINES ON NATURAL STREAMS
SHIP LINES ON INLAND LAKES
DOCK, PIER OR LANDING
NAVIGABLE STREAM
SHIP WITH LIGHT
LANDMARK LIGHT BEACON

CONSERVATION
FOREST RANGER STATION
GAME OR RANGER STATION
FISH HATCHERY OR FISHERIES
FISH WATCHING
GAME PRESERVE
DESIGNATION OF LARGEST TROUT
PRIMEVAL DESIGNATION
STATE PARK OR RECREATIONAL
AT - MUNICIPAL, ST - STATE
PUBLIC ACCESS POINT

RECREATION
GOLF COURSE OR COUNTRY CLUB
SKI CLUB
ATHLETIC FIELD
PICNIC GROUND
PICNIC GROUND
PLAYGROUND, BALLFIELD, ETC.
SWIMMING POOL OR SWIMMING POOL
BOAT LIVERY
CAMP SITE
CAMP OR LODGE

FARMS AND DWELLING UNITS
FARM UNIT
DWELLING OTHER THAN FARM
DORMITORY OR BOARDING FOR STUDENTS
SCHOOL, HOSPITAL, ETC.
SEASONAL DWELLING
NUMBER OF DWELLING CLOSELY SPACED
NUMBER SLIGHTLY TO SCALE
INDICATES NUMBER OF EACH UNIT
BUT ARE SHOWN ON THE MAP ON
AND ARE SHOWN ON THE MAP ON
SHOWN OUT OF POSITION

INDUSTRIES
FACTORY OR INDUSTRIAL PLANT
SMELTER
STORAGE TANKS, OIL OR GAS
GRAIN ELEVATOR
BELT ELEVATOR
STONE-CRUSHER, FOUNDRY
QUARRY
MILK SHIPPING, CREAMERY OR CHEESE FACTORY
WAREHOUSE

COMMERCIAL
STORE OR SMALL BUSINESS ESTABLISHMENT
HOTEL
MOTEL
FRANCE COURT
DRIVE-IN THEATRE
RESTAURANT
WAREHOUSE

PUBLIC SERVICE FACILITIES
POST OFFICE
FIRE STATION
SCHOOL
PUBLIC LIBRARY
CHURCH
U.S. NUMBER POST OF DATA
RADIO STATION
GENERATING PUBLIC PLANT
TOWN HALL
HOSPITAL
TOWN HALL
CORRECTIONAL INSTITUTION

CITY CENTERS
STATE CAPITOL
CITY OR TOWN
CITY CENTER
INCORPORATED CITY NEIGHBORHOOD
UNINCORPORATED COMMUNITY

MISCELLANEOUS MAP FEATURES
CHURCH, OTHER RELIGIOUS BUILDING
CEMETERY
MONUMENT, MEMORIAL
MONUMENT SYMBOL
FORT, FORT, FORT OF MILITARY POST
CAMP
CAMP
CAMP
CAMP WITH LIGHT
WITH LIGHT
SCENIC POINT, LOOKOUT
STATE PARK, RECREATIONAL
STATE PARK, RECREATIONAL
DEPARTMENT OF TRANSPORTATION DISTRICT OFFICE
DEPARTMENT OF TRANSPORTATION
BUSINESS STATION
OIL OR GAS
PETROLEUM PRODUCTS
TRUCK OIL OR WATER
CHARGE OR CHARGING STATION
NATURAL GAS, PETROLEUM PRODUCTS
STORAGE OIL OR WATER
PIPELINE, OIL OR WATER
PIPELINE, PETROLEUM PRODUCTS
PIPELINE, GAS
PIPELINE, GAS
DEPARTMENT OF FOREST OR PRIMEVAL
POWER PLANT
POWER TRANSMISSION LINE
TRANSMISSION STATION
CURRENT TRACK AND TRANSMISSION STATION
LATITUDE AND LONGITUDE INTERSECTION
HISTORIC SITE, STATE OR NATIONAL
OPEN TO THE PUBLIC

Outline Map of Minnesota showing
location of the County within the State.

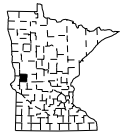

Outline Map of the County.

Area of this County 574 Sq.Miles
Land area 541 Sq.Miles
1990 Total County Population 6,246

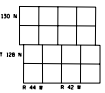

*NOTE: ALL FEATURES EXCEPT TOWNSHIP ROADS AND
CULTURE ARE CURRENT AS OF JANUARY 1, 2000.

NOTE: FOR DETAIL OF COUNTY STATE AID HIGHWAYS AND COUNTY
ROADS IN INCORPORATED PLACES, SEE MAPS OF MUNICIPALITIES.

SHEET 1 OF 1