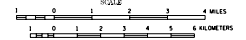


COOK COUNTY MINNESOTA

PREPARED BY THE
MINNESOTA DEPARTMENT OF TRANSPORTATION
PROGRAM SUPPORT GROUP
IN COOPERATION WITH
U.S. DEPARTMENT OF TRANSPORTATION
FEDERAL HIGHWAY ADMINISTRATION



2000
BASIC DATA - 1976*

Projection
Minnesota Coordinate System
North Zone
Lambert Conformal Conic



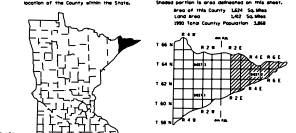
LEGEND

	ROAD AND SHOULDER FEATURES		INTERCHANGE
	ROADWAY TYPE		BRIDGE
	ROADWAY CONSTRUCTION		ROADWAY CONDITION
	ROADWAY MATERIAL		ROADWAY WIDTH
	ROADWAY LENGTH		ROADWAY AREA
	ROADWAY VOLUME		ROADWAY CLASSIFICATION
	ROADWAY DESIGNATION		ROADWAY NUMBERING
	ROADWAY STATIONING		ROADWAY MILEAGE
	ROADWAY DIRECTION		ROADWAY ORIENTATION
	ROADWAY ALIGNMENT		ROADWAY INTERSECTION
	ROADWAY JUNCTION		ROADWAY CONNECTION
	ROADWAY SEPARATION		ROADWAY ISOLATION
	ROADWAY ENCLOSURE		ROADWAY PROTECTION
	ROADWAY SECURITY		ROADWAY SAFETY
	ROADWAY RELIABILITY		ROADWAY DURABILITY
	ROADWAY RESILIENCE		ROADWAY SUSTAINABILITY
	ROADWAY ADAPTABILITY		ROADWAY FLEXIBILITY
	ROADWAY SCALABILITY		ROADWAY EXPANDABILITY
	ROADWAY PORTABILITY		ROADWAY TRANSFERABILITY
	ROADWAY INTEROPERABILITY		ROADWAY COMPATIBILITY
	ROADWAY INTEGRABILITY		ROADWAY COHESIVENESS
	ROADWAY CONSISTENCY		ROADWAY UNIFORMITY
	ROADWAY RELIABILITY		ROADWAY DURABILITY
	ROADWAY RESILIENCE		ROADWAY SUSTAINABILITY
	ROADWAY ADAPTABILITY		ROADWAY FLEXIBILITY
	ROADWAY SCALABILITY		ROADWAY EXPANDABILITY
	ROADWAY PORTABILITY		ROADWAY TRANSFERABILITY
	ROADWAY INTEROPERABILITY		ROADWAY COMPATIBILITY
	ROADWAY INTEGRABILITY		ROADWAY COHESIVENESS
	ROADWAY CONSISTENCY		ROADWAY UNIFORMITY

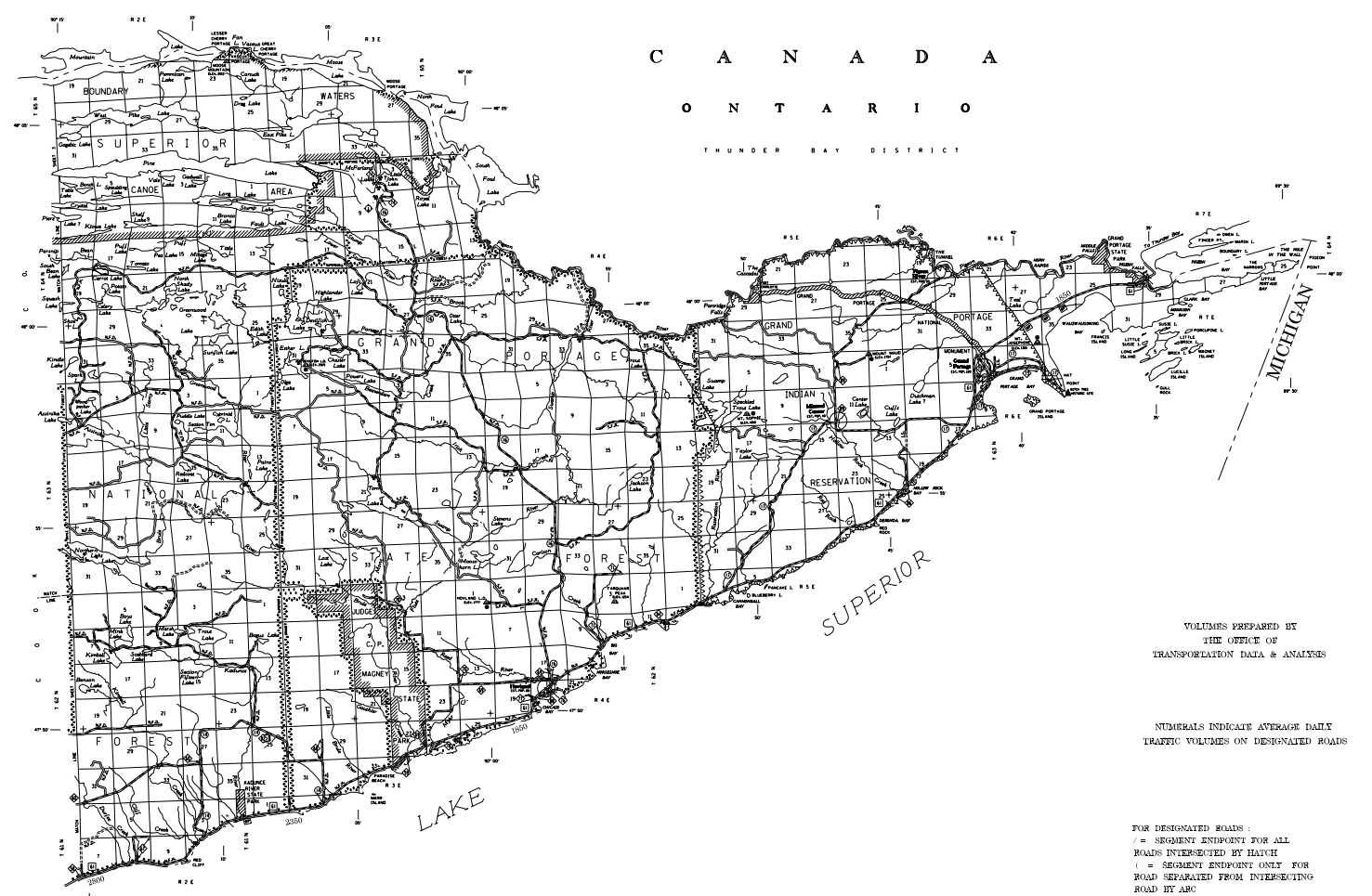
VOLUMES PREPARED BY
THE OFFICE OF
TRANSPORTATION DATA & ANALYSIS

NUMERALS INDICATE AVERAGE DAILY
TRAFFIC VOLUMES ON DESIGNATED ROADS

FOR DESIGNATED ROADS:
/ = SEGMENT ENDPOINT FOR ALL
ROADS INTERSECTED BY HAICH
(= SEGMENT ENDPOINT ONLY FOR
ROAD SEPARATED FROM INTERSECTING
ROAD BY ARC



*NOTAL FEATURES EXCEPT TOWNSHIP ROADS AND
CULTURE ARE CORRECT AS OF JANUARY 1999.
NOTE: FOR DETAILS OF COUNTY, STATE AND FEDERAL ROAD
ROADS IN INCORPORATED PLACES, SEE MAPS OF MUNICIPALITIES.



C A N A D A
O N T A R I O
THUNDER BAY DISTRICT

MICHIGAN

SUPERIOR
LAKE