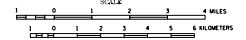


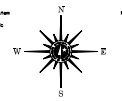
# GENERAL HIGHWAY MAP CHISAGO COUNTY MINNESOTA

PREPARED BY THE  
MINNESOTA DEPARTMENT OF TRANSPORTATION  
PROGRAM SUPPORT GROUP  
IN COOPERATION WITH  
U.S. DEPARTMENT OF TRANSPORTATION  
FEDERAL HIGHWAY ADMINISTRATION



2000  
BASIC DATA - 1997\*

Projection: Minnesota Coordinate System  
Control Data: Lambert Conformal Conic  
North American Datum of 1983



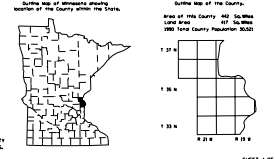
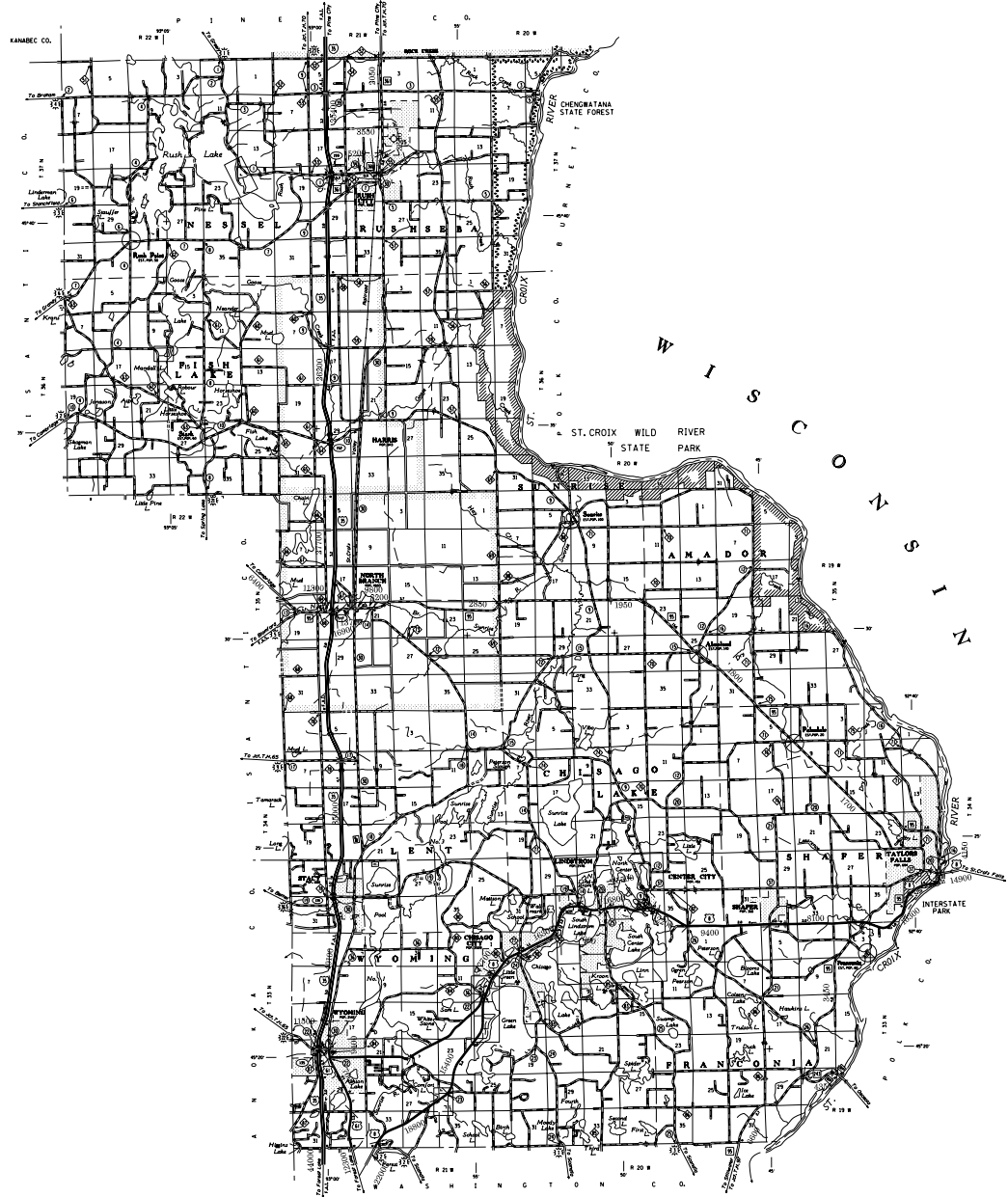
### LEGEND

	INTERSTATE HIGHWAY		STATE HIGHWAY
	COUNTY ROAD		TOWNSHIP ROAD
	LOCAL ROAD		PRIVATE ROAD
	ROAD CONSTRUCTION		ROAD CLOSURE
	ROAD INTERSECTION		ROAD JUNCTION
	ROAD BRIDGE		ROAD TUNNEL
	ROAD OVERPASS		ROAD UNDERPASS
	ROAD CULVERT		ROAD DRAINAGE
	ROAD ELEVATION		ROAD GRADE
	ROAD WIDTH		ROAD SURFACE
	ROAD MATERIAL		ROAD TYPE
	ROAD CONDITION		ROAD STATUS
	ROAD NAME		ROAD NUMBER
	ROAD DIRECTION		ROAD ORIENTATION
	ROAD ACCESS		ROAD EGRESS
	ROAD CONTROL		ROAD MANAGEMENT
	ROAD MAINTENANCE		ROAD SAFETY
	ROAD SECURITY		ROAD PROTECTION
	ROAD PRESERVATION		ROAD RESTORATION
	ROAD REHABILITATION		ROAD RENOVATION
	ROAD RECONSTRUCTION		ROAD REPLACEMENT
	ROAD RELOCATION		ROAD REALIGNMENT
	ROAD WIDENING		ROAD NARROWING
	ROAD LENGTHENING		ROAD SHORTENING
	ROAD EXTENSION		ROAD TRUNCATION
	ROAD TERMINATION		ROAD DISCONTINUATION
	ROAD ABANDONMENT		ROAD DECOMMISSIONING
	ROAD DEMOLITION		ROAD DESTRUCTION
	ROAD DESTRUCTION		ROAD DESTRUCTION

VOLUMES PREPARED BY  
THE OFFICE OF  
TRANSPORTATION DATA & ANALYSIS

NUMERALS INDICATE AVERAGE DAILY  
TRAFFIC VOLUMES ON DESIGNATED ROADS

FOR DESIGNATED ROADS :  
/ = SEGMENT ENDPOINT FOR ALL  
ROADS INTERSECTED BY HAUCE  
| = SEGMENT ENDPOINT ONLY FOR  
ROAD SEPARATED FROM INTERSECTING  
ROAD BY ARC



\*NOTAL FEATURES EXCEPT TOWNSHIP ROADS AND  
CULTURE ARE CORRECT AS OF JANUARY 1998.  
NOTE FOR DETAILS OF COUNTY STATE AND HIGHWAYS AND COUNTY  
ROADS IN INCORPORATED PLACES, SEE MAPS OF MUNICIPALITIES.