2000 TRUNK HIGHWAY VOLUMES

GENERAL HIGHWAY MAP

BLUE EARTH COUNTY MINNESOTA

PREPARED BY THE
MINNESOTA DEPARTMENT OF TRANSPORTATION
PROGRAM SUPPORT GROUP
IN COOPERATION WITH
U.S. DEPARTMENT OF TRANSPORTATION
FEDERAL HIGHWAY ADMINISTRATION

SCALE

1 0 1 2 3 4 MILES

1 0 1 2 3 4 5 6 KILOMETERS

2000
BASIC DATA - 1977*

Projection
Minnesota Coordinate System
South Zone
Lambert Conformal Conic

North American Datum
of 1983

N W E S

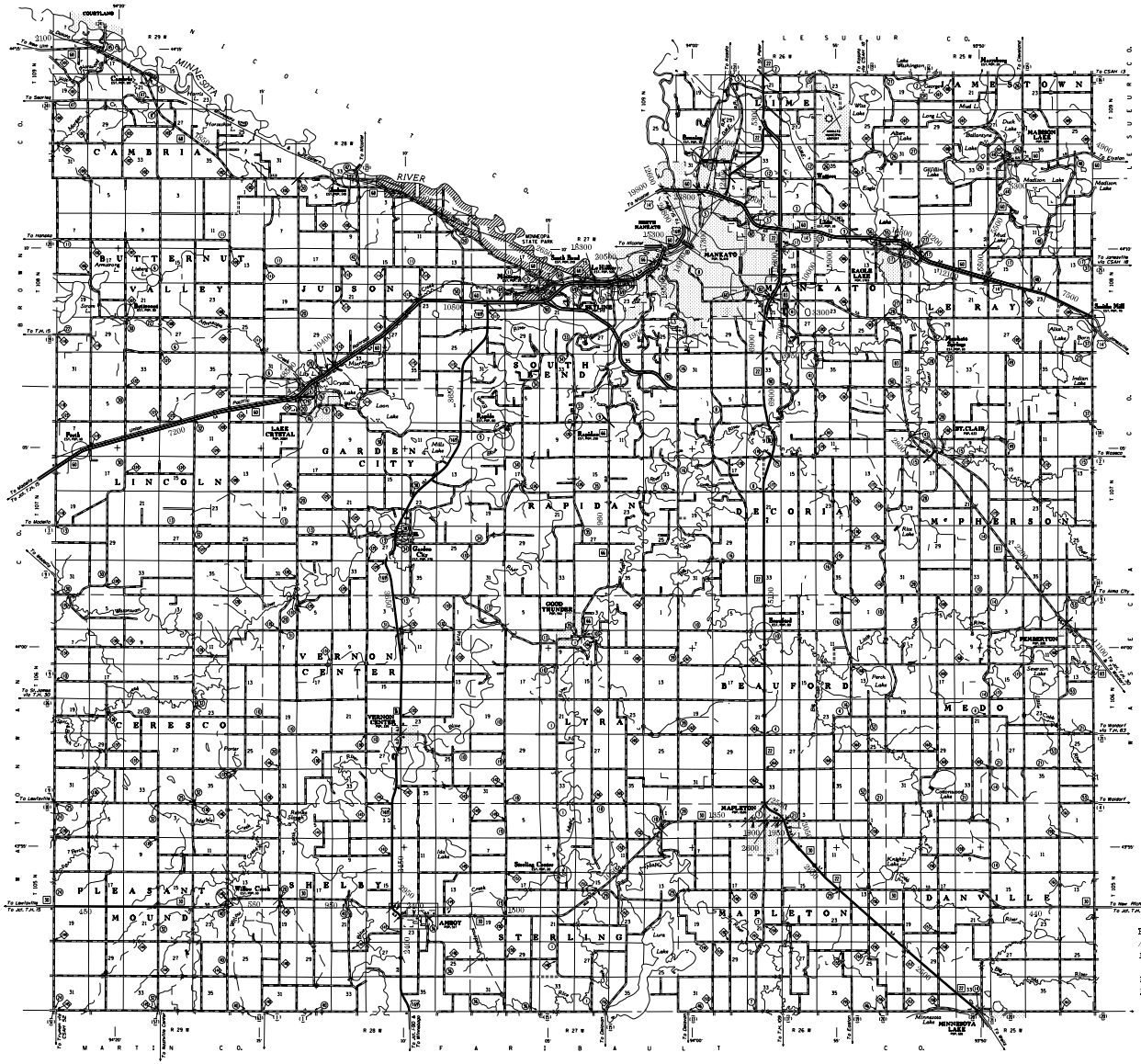

VOLUMES PREPARED BY
THE OFFICE OF
TRANSPORTATION DATA & ANALYSIS

NUMERALS INDICATE AVERAGE DAILY
TRAFFIC VOLUMES ON DESIGNATED ROADS

FOR DESIGNATED ROADS :
/ = SEGMENT ENDPOINT FOR ALL
ROADS INTERSECTED BY HATCH
(= SEGMENT ENDPOINT ONLY FOR
ROAD SEPARATED FROM INTERSECTING
ROAD BY ARC

LEGEND

ROAD AND ROADWAY FEATURES
NAVIGATION
CONSERVATION
RECREATION
ROAD SYSTEM DESIGNATIONS
FARM AND DWELLING UNITS
RAILROADS
INDUSTRIAL
AIRPORTS
COMMERCIAL
STRUCTURES
PUBLIC SERVICE FACILITIES
CITY CENTERS
BOUNDARIES
MISCELLANEOUS MAP FEATURES
DRAINAGE

Outline Map of Minnesota showing location of the County within the State.

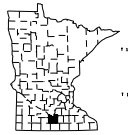

Outline Map of the County.

Area of this County 766 Sq.Miles
Land Area 769 Sq.Miles
1980 Total County Population 54,044

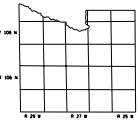

SHEET 1 OF 1

*NOTE: ALL FEATURES EXCEPT TOWNSHIP ROADS AND CULTURE ARE CURRENT AS OF JANUARY 1, 2000.

NOTE: FOR DETAIL OF COUNTY STATE AID HIGHWAYS AND COUNTY ROADS IN INCORPORATED PLACES, SEE MAPS OF MUNICIPALITIES.