


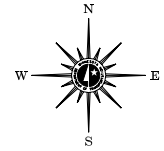
2000 TRUNK HIGHWAY VOLUMES

MUNICIPALITY OF
MANKATO

PREPARED BY THE
MINNESOTA DEPARTMENT OF TRANSPORTATION
PROGRAM SUPPORT GROUP
IN COOPERATION WITH
U.S. DEPARTMENT OF TRANSPORTATION
FEDERAL HIGHWAY ADMINISTRATION



2000
BASIC DATA - 1991



LEGEND

- INTERSTATE TRUNK HIGHWAY.....(I)
- U.S. TRUNK HIGHWAY.....(U)
- STATE TRUNK HIGHWAY.....(S)
- COUNTY STATE AID HIGHWAY.....(CS)
- COUNTY ROAD.....(C)
- CORPORATE LIMITS.....(L)
- PUBLIC ROAD.....(P)
- PRIVATE ROAD.....(PR)

MUNICIPAL STATE AID
STREET SYSTEM

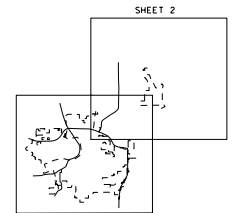
LEGEND

- MUNICIPAL COUNTY STATE AID STREET.....(MCSA)
- MUNICIPAL STATE AID STREET.....(MSA)
- COUNTY STATE AID HIGHWAY.....(CSA)
- COUNTY ROAD.....(C)
- TRUNK HIGHWAY.....(T)

VOLUMES PREPARED BY
THE OFFICE OF
TRANSPORTATION DATA & ANALYSIS

NUMERALS INDICATE AVERAGE DAILY
TRAFFIC VOLUMES ON DESIGNATED ROADS

FOR DESIGNATED ROADS :
/ = SEGMENT ENDPOINT FOR ALL
ROADS INTERSECTED BY HATCH
(= SEGMENT ENDPOINT ONLY FOR
ROAD SEPARATED FROM INTERSECTING
ROAD BY ARC



SHEET 1

SHEET 2

NORTH MANKATO
POP. 10,164

- 14. GREEN ACRES DR.
- 15. BERRY CT.
- 16. HILLY VIEW DR.
- 17. VALLEY VIEW CT.
- 18. VALLEY VIEW CT.
- 19. CAMDEN DR.
- 20. SHEPHERD DR.
- 21. OGDEN ST.
- 22. BIRKENHEAD CT.

- 1. LIME HAVEN ST.
- 2. LIME VALLEY CT.
- 3. LIME VALLEY CT.
- 4. LIME VALLEY CT.
- 5. LIME VALLEY CT.
- 6. LIME VALLEY CT.
- 7. LIME VALLEY CT.
- 8. LIME VALLEY CT.
- 9. LIME VALLEY CT.
- 10. LIME VALLEY CT.
- 11. LIME VALLEY CT.
- 12. LIME VALLEY CT.

- 13. HILTON DR.
- 14. LINDA DR.
- 15. JAN JO DR.
- 16. ARTHUR DR.
- 17. HILTON CT.
- 18. SOUTHWIND DR.
- 19. CELESTINE CIR.
- 20. THOMAS CT.
- 21. OGDEN CT.

- 23. TOPAZ CT.
- 24. EMERALD CT.
- 25. SHIMMER CREEK DR.

- 26. MADISON AVE. N.
- 27. MADISON AVE. N.
- 28. MADISON AVE. N.
- 29. MADISON AVE. N.
- 30. MADISON AVE. N.
- 31. MADISON AVE. N.
- 32. MADISON AVE. N.
- 33. MADISON AVE. N.
- 34. MADISON AVE. N.
- 35. MADISON AVE. N.
- 36. MADISON AVE. N.
- 37. MADISON AVE. N.
- 38. MADISON AVE. N.
- 39. MADISON AVE. N.
- 40. MADISON AVE. N.
- 41. MADISON AVE. N.
- 42. MADISON AVE. N.
- 43. MADISON AVE. N.
- 44. MADISON AVE. N.