


2000 TRUNK HIGHWAY VOLUMES

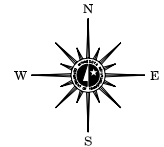
MUNICIPALITY OF
FERGUS FALLS

PREPARED BY THE
MINNESOTA DEPARTMENT OF TRANSPORTATION
PROGRAM SUPPORT GROUP

IN COOPERATION WITH
U.S. DEPARTMENT OF TRANSPORTATION
FEDERAL HIGHWAY ADMINISTRATION



2000
BASIC DATA - 1991



LEGEND

- INTERSTATE TRUNK HIGHWAY.....(I)
- U.S. TRUNK HIGHWAY.....(U)
- STATE TRUNK HIGHWAY.....(S)
- COUNTY STATE AID HIGHWAY.....(C)
- COUNTY ROAD.....(R)
- CORPORATE LIMITS.....(---)
- PUBLIC ROAD.....(---)
- PRIVATE ROAD.....(---)

**MUNICIPAL STATE AID
STREET SYSTEM**

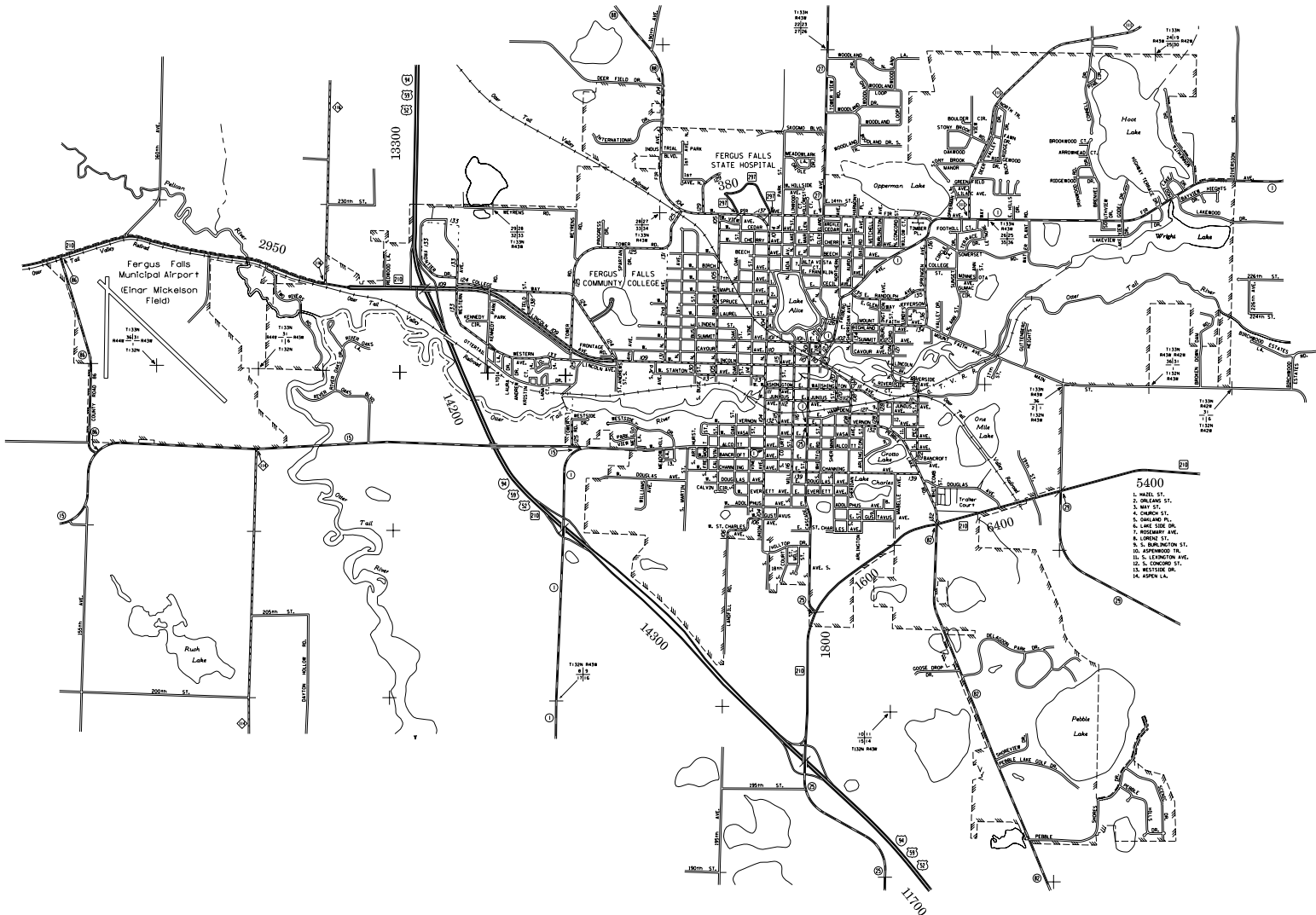
LEGEND

- MUNICIPAL COUNTY STATE AID STREET.....(=====)
- MUNICIPAL STATE AID STREET.....(=====)
- COUNTY STATE AID HIGHWAY.....(=====)
- COUNTY ROAD.....(=====)
- TRUNK HIGHWAY.....(=====)

VOLUMES PREPARED BY
THE OFFICE OF
TRANSPORTATION DATA & ANALYSIS

NUMERALS INDICATE AVERAGE DAILY
TRAFFIC VOLUMES ON DESIGNATED ROADS

FOR DESIGNATED ROADS :
/ = SEGMENT ENDPOINT FOR ALL
ROADS INTERSECTED BY HATCH
(= SEGMENT ENDPOINT ONLY FOR
ROAD SEPARATED FROM INTERSECTING
ROAD BY ARC



- 5400
1. MAIN ST.
 2. ORLEANS ST.
 3. MAY ST.
 4. CUMBER ST.
 5. OAKLAND PL.
 6. LAKE SIDE DR.
 7. ROSSMAY AVE.
 8. LORING ST.
 9. S. BURLINGTON ST.
 10. ASPENWOOD TR.
 11. S. LINDSEY AVE.
 12. S. LINDSEY ST.
 13. WESTERN DR.
 14. ASPEN LN.