

2010 Traffic Volumes Cities of Douglas County - Sheet 2

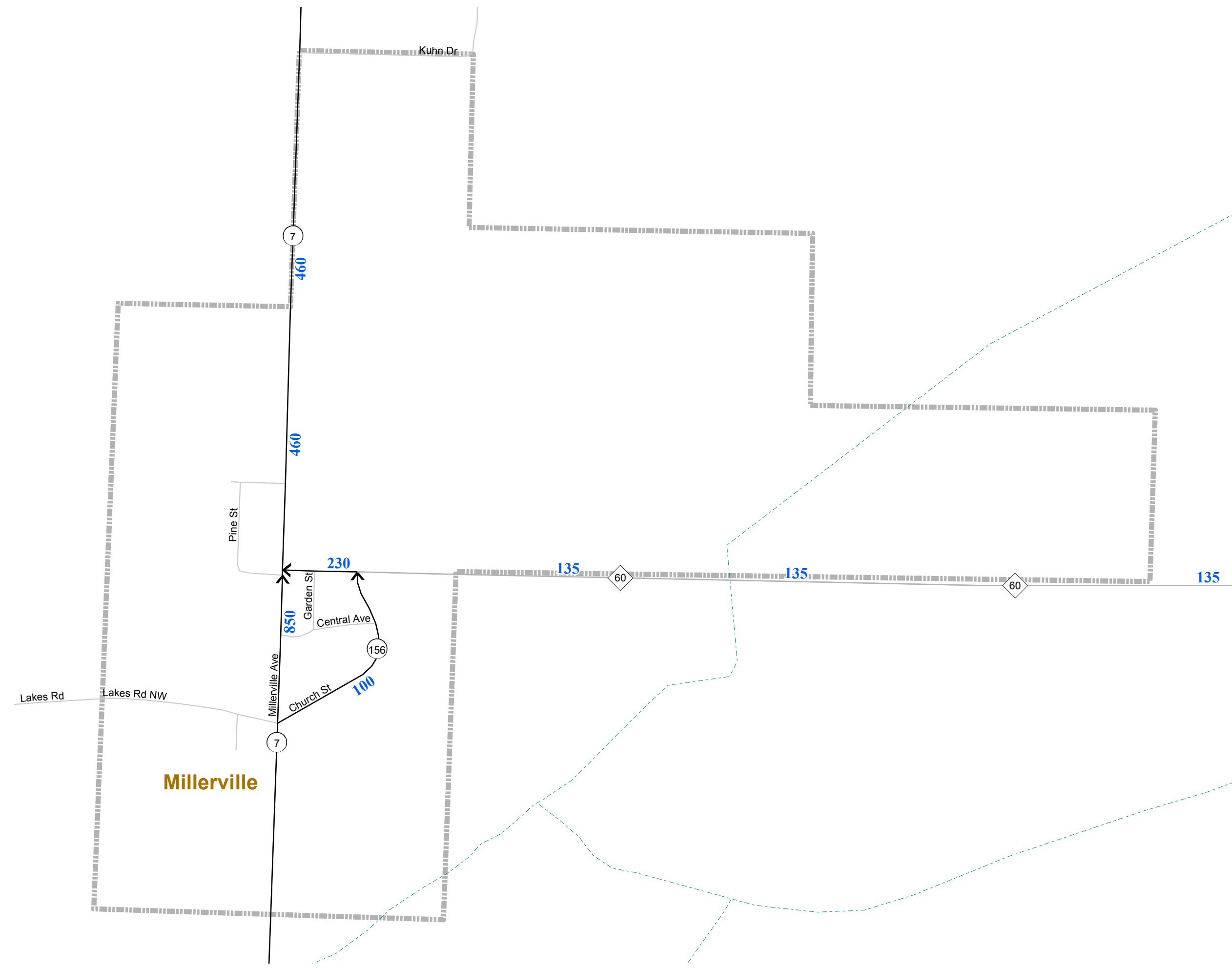
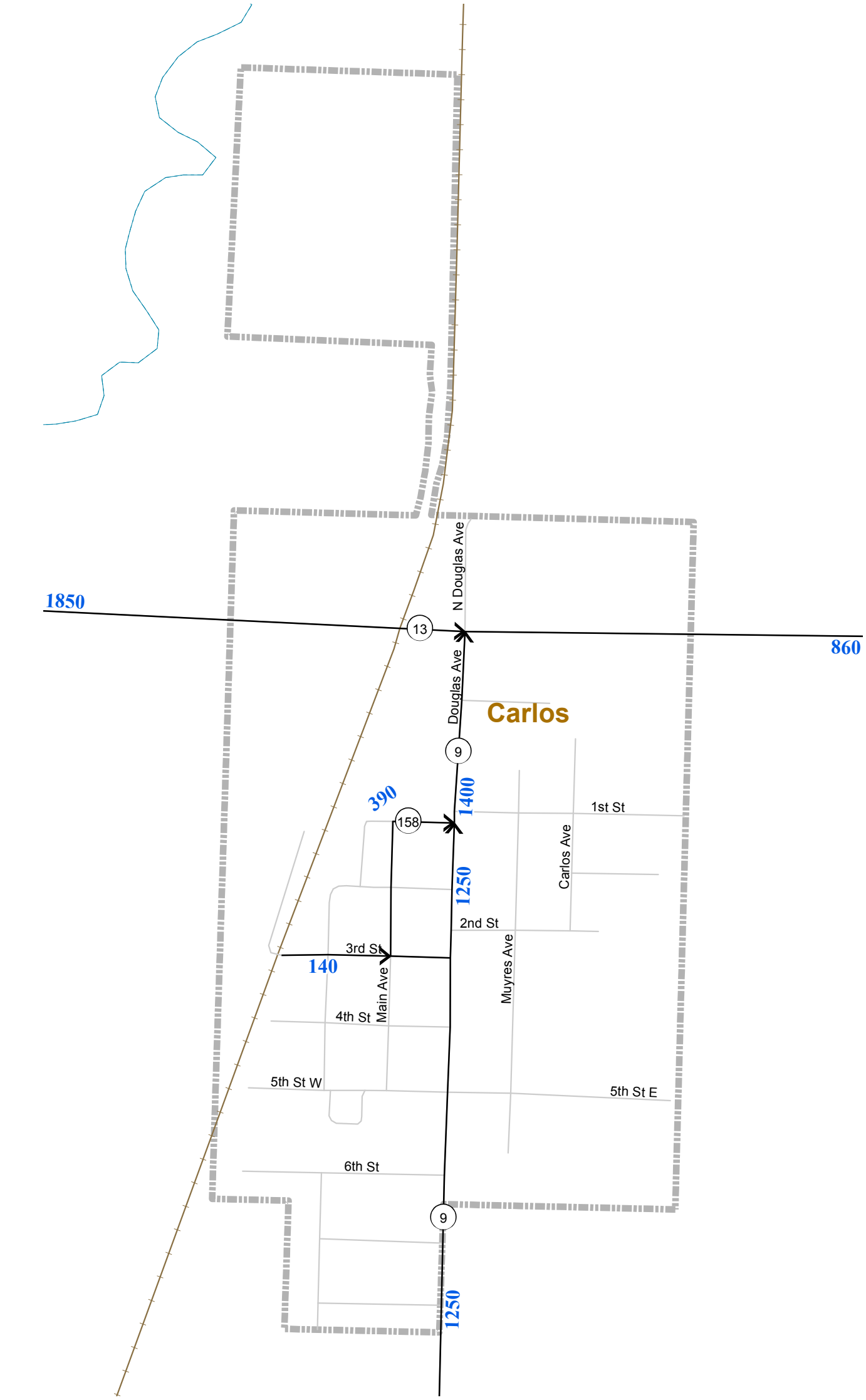
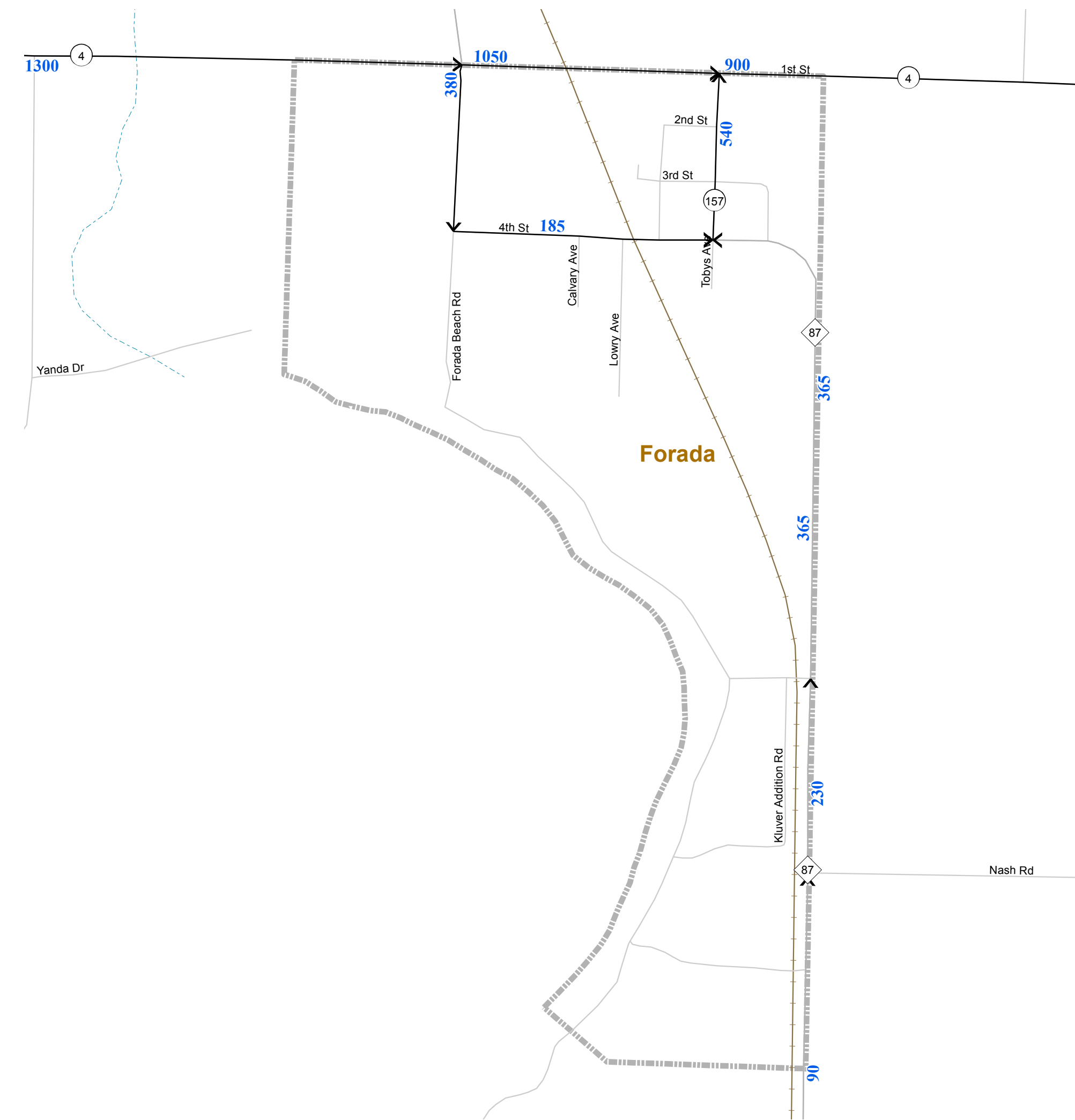


Numerals Indicate Average Annual Daily Traffic (AADT) Volumes on Designated Roads

Traffic Volumes are Subject to Variability and Construction Effects
For More Info Visit:
<http://www.dot.state.mn.us/traffic/data/html/aadt.html>

MAP LEGEND

- Trunk Highway AADT →
- CSAH and County Road AADT →
- MSAS System AADT →
- Interstate →
- US Highway →
- MN Highway →
- CSAH →
- MSAS →
- County Road →
- Other Roads
- Railroads
- Cities █
- COUNTIES
- COUNTY SHEETS
- Lakes
- Rivers
- Perennial Streams
- Ditches
- National Forests
- National Parks
- Tribal Gov'ts
- State Forests
- State Parks



Cities:
Carlos
Forada
Millerville
Miliona
Nelson

Map Source:
Minnesota Department of Transportation
Office of Transportation Data and Analysis
Traffic Volume Program
http://www.dot.state.mn.us/traffic/data/html/volume_program.html