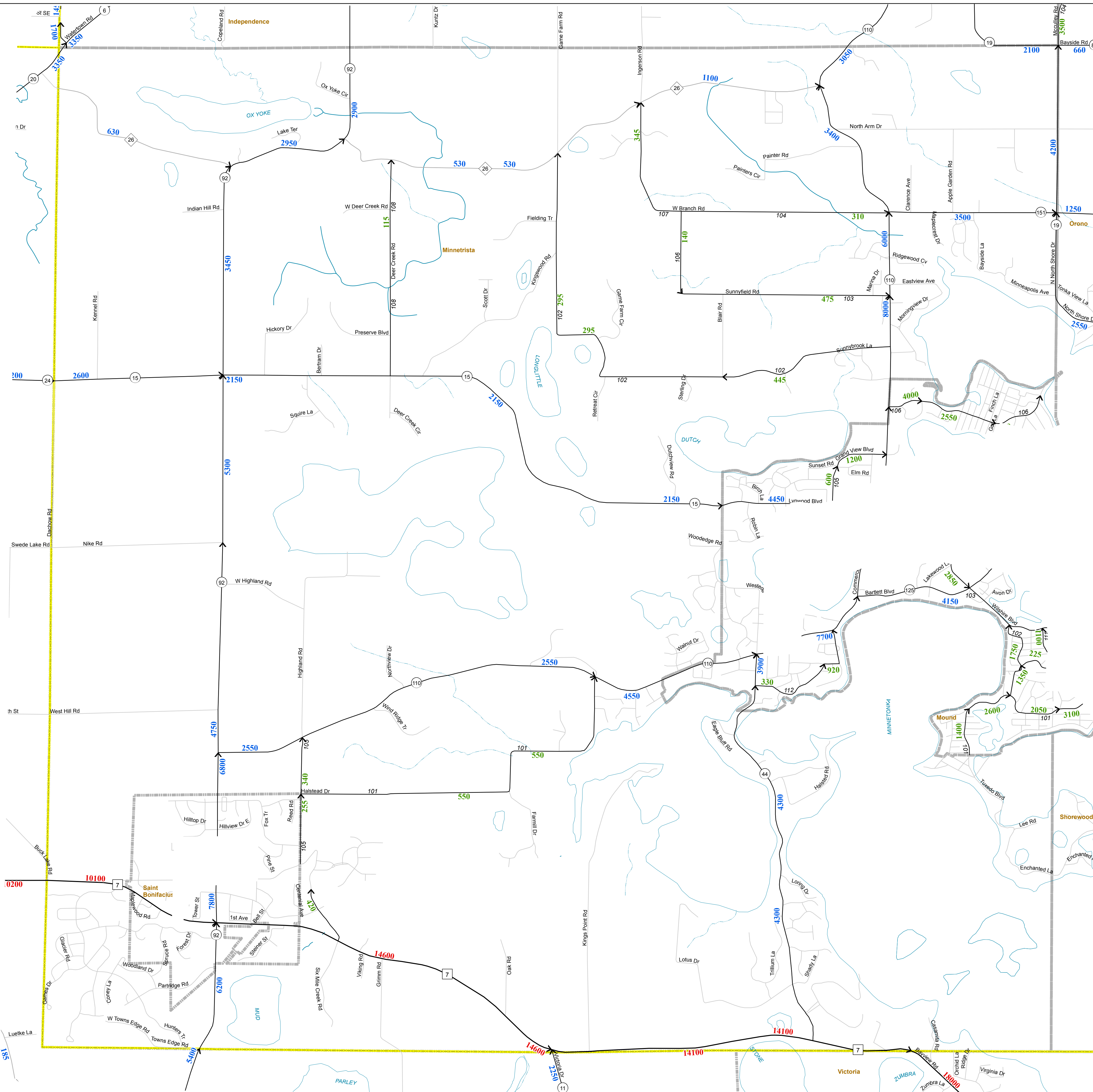
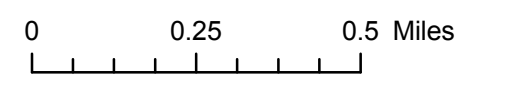
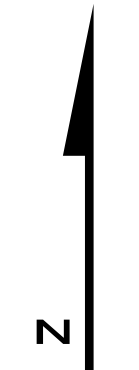


# 2010 Traffic Volumes City of Minnetrista



**MAP LEGEND**

- Trunk Highway AADT (Red line)
- CSAH and County Road AADT (Blue line)
- MSAS System AADT (Green line)
- Interstate (Shield with 94)
- US Highway (Shield with 168)
- MN Highway (Shield with 55)
- CSAH (Circle with 55)
- MSAS (Arrow)
- County Road (Diamond with 55)
- Other Roads (Thin grey line)
- Railroads (Grey line with cross-ticks)
- Cities (Yellow outline)
- COUNTIES (Dashed line)
- COUNTY SHEETS (Dotted line)
- Lakes (Blue wavy line)
- Rivers (Blue wavy line)
- Perennial Streams (Blue dashed line)
- Ditches (Blue dashed line)
- National Forests (Light green fill)
- National Parks (Light green fill)
- Tribal Gov'ts (Light green fill)
- State Forests (Light green fill)
- State Parks (Light green fill)



**Numerals Indicate Average Annual Daily Traffic (AADT) Volumes on Designated Roads**

**These AADT reflect the most recent count available. Please see our Traffic Counting Schedule available on our website for more details.**

**Traffic Volumes are Subject to Variability and Construction Effects**

**For more info visit our website at:**  
<http://www.dot.state.mn.us/traffic/data/html/aadt.html>

