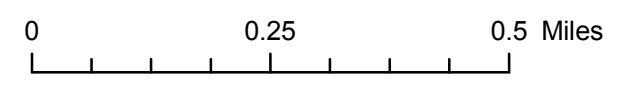
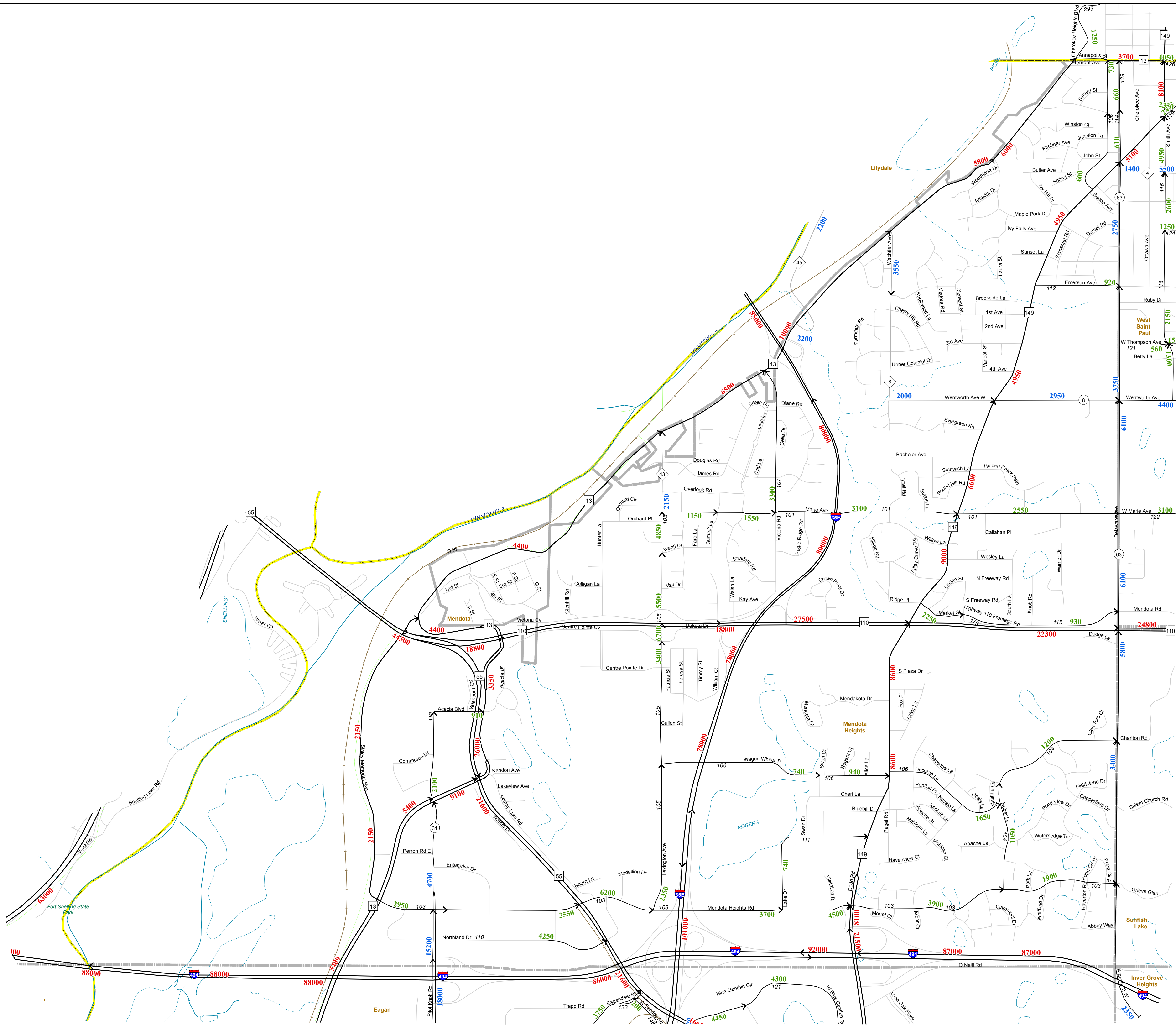


# 2010 Traffic Volumes City of Mendota Heights



## MAP LEGEND

- Trunk Highway AADT
- CSAH and County Road AADT
- MSAS System AADT
- Interstate
- US Highway
- MN Highway
- CSAH
- MSAS
- County Road
- Other Roads
- Railroads
- Cities
- COUNTIES
- COUNTY SHEETS
- Lakes
- Rivers
- Perennial Streams
- Ditches
- National Forests
- National Parks
- Tribal Gov'ts
- State Forests
- State Parks

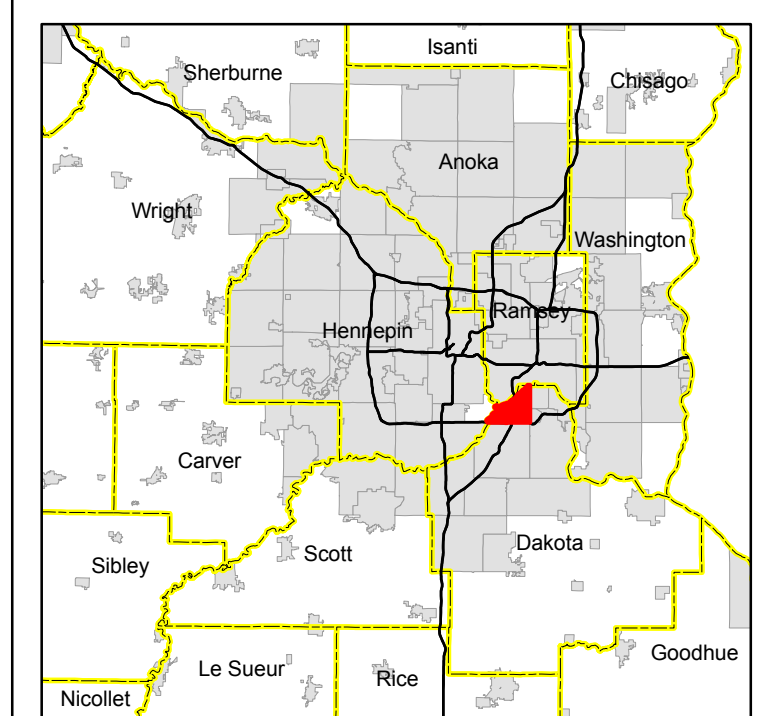


**Numerals Indicate Average Annual Daily Traffic (AADT) Volumes on Designated Roads**

**These AADT reflect the most recent count available. Please see our Traffic Counting Schedule available on our website for more details.**

**Traffic Volumes are Subject to Variability and Construction Effects**

**For more info visit our website at:**  
<http://www.dot.state.mn.us/traffic/data/html/aadt.html>



Map Source:  
 Minnesota Department of Transportation  
 Office of Transportation Data and Analysis  
 Traffic Volume Program  
[http://www.dot.state.mn.us/traffic/data/html/volume\\_program.html](http://www.dot.state.mn.us/traffic/data/html/volume_program.html)