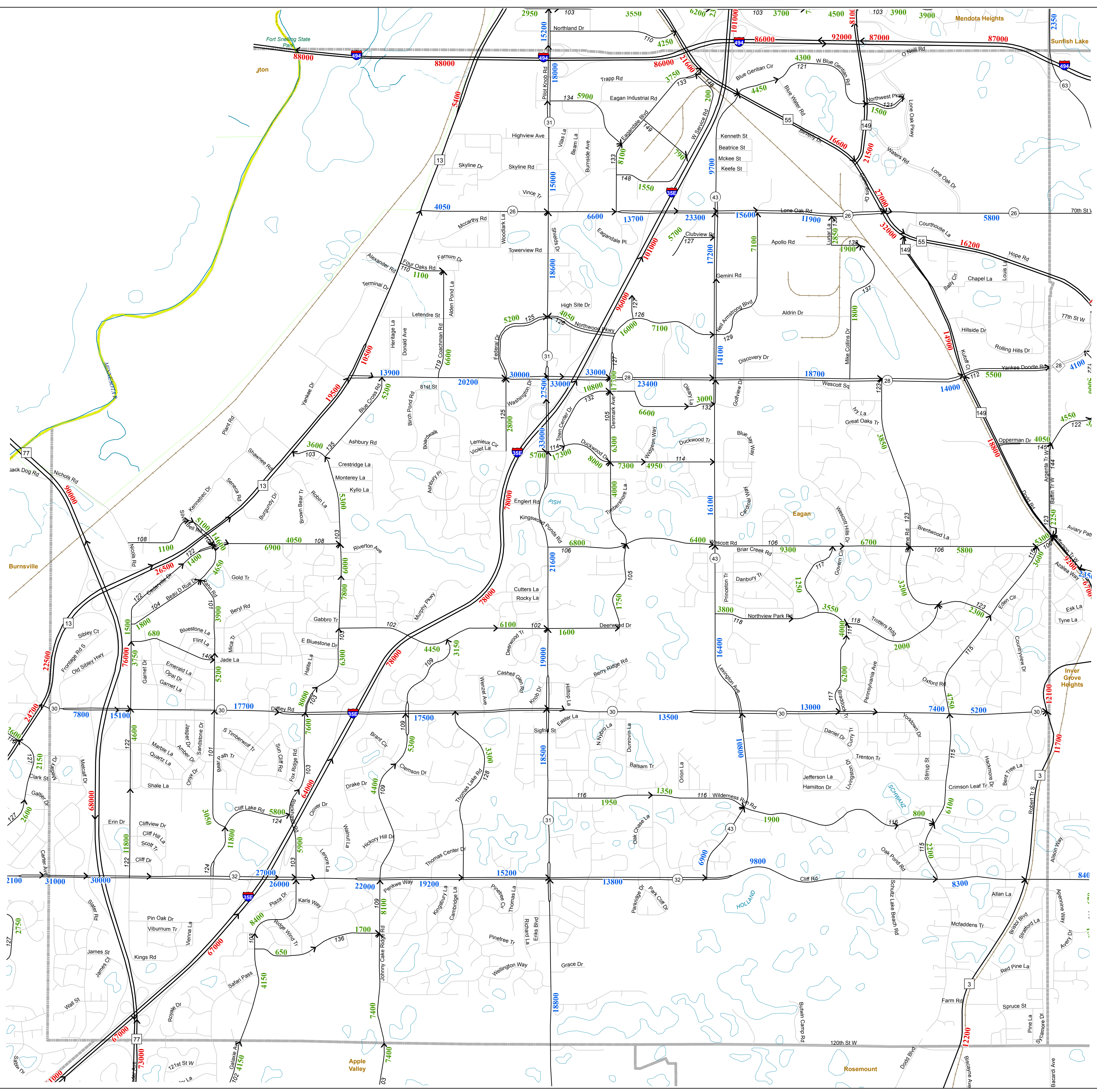
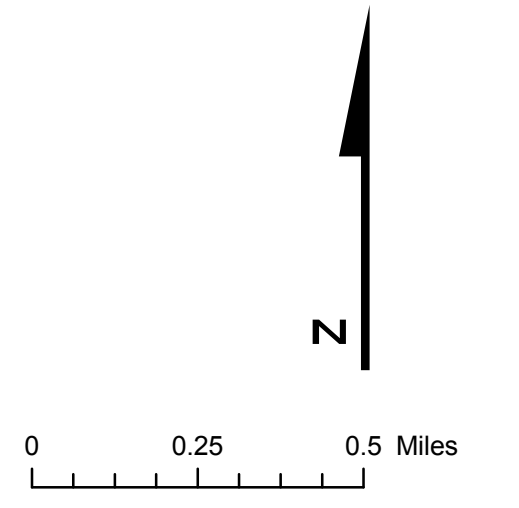


2010 Traffic Volumes City of Eagan



MAP LEGEND

- Trunk Highway AADT
- CSAH and County Road AADT
- MSAS System AADT
- Interstate
- US Highway
- MN Highway
- CSAH
- MSAS
- County Road
- Other Roads
- Railroads
- Cities
- COUNTIES
- COUNTY SHEETS
- LAKES
- RIVERS
- Perennial Streams
- Ditches
- National Forests
- National Parks
- Tribal Gov'ts
- State Forests
- State Parks

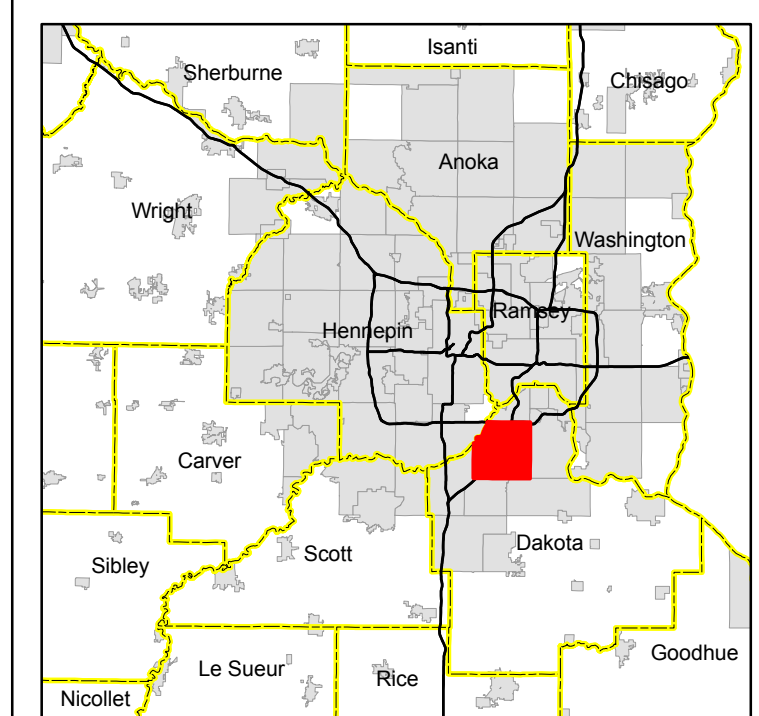


Numerals Indicate Average Annual Daily Traffic (AADT) Volumes on Designated Roads

These AADT reflect the most recent count available. Please see our Traffic Counting Schedule available on our website for more details.

Traffic Volumes are Subject to Variability and Construction Effects

For more info visit our website at: <http://www.dot.state.mn.us/traffic/data/html/aadt.html>



Map Source:
Minnesota Department of Transportation
Office of Transportation Data and Analysis
Traffic Volume Program
http://www.dot.state.mn.us/traffic/data/html/volume_program.html