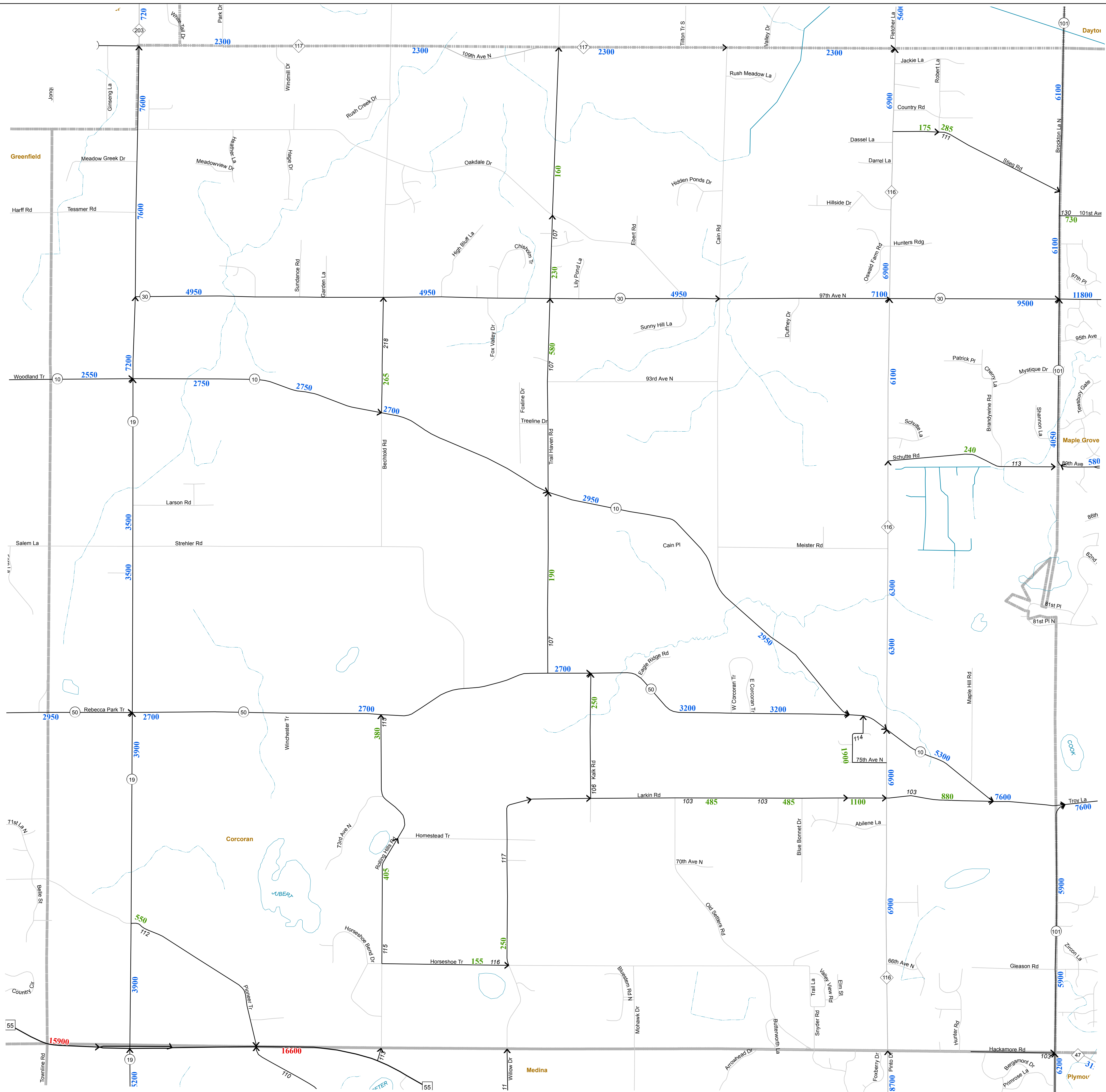
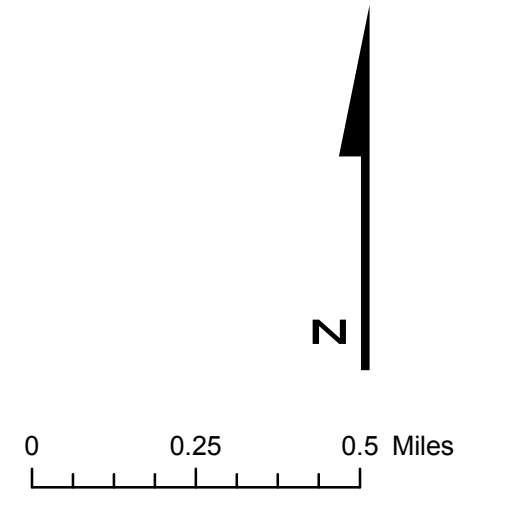


2010 Traffic Volumes City of Corcoran



MAP LEGEND

- Trunk Highway AADT (Red line)
- CSAH and County Road AADT (Blue line)
- MSAS System AADT (Green line)
- Interstate (Shield with 94)
- US Highway (Shield with 168)
- MN Highway (Shield with 55)
- CSAH (Circle with 55)
- MSAS (Arrow)
- County Road (Diamond with 55)
- Other Roads (Thin grey line)
- Railroads (Thin black line)
- Cities (Yellow box)
- COUNTIES (Dashed line)
- COUNTY SHEETS (Dotted line)
- Lakes (Blue wavy line)
- Rivers (Blue wavy line)
- Perennial Streams (Blue wavy line)
- Ditches (Thin blue line)
- National Forests (Light green box)
- National Parks (Light green box)
- Tribal Gov'ts (Light green box)
- State Forests (Light green box)
- State Parks (Light green box)

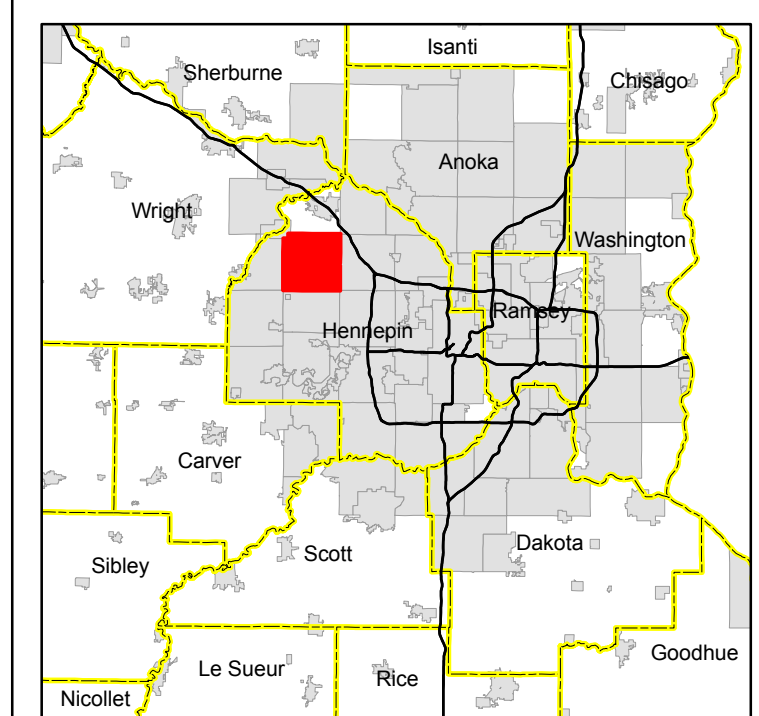


Numerals Indicate Average Annual Daily Traffic (AADT) Volumes on Designated Roads

These AADT reflect the most recent count available. Please see our Traffic Counting Schedule available on our website for more details.

Traffic Volumes are Subject to Variability and Construction Effects

For more info visit our website at:
<http://www.dot.state.mn.us/traffic/data/html/aadt.html>



Map Source:
 Minnesota Department of Transportation
 Office of Transportation Data and Analysis
 Traffic Volume Program
http://www.dot.state.mn.us/traffic/data/html/volume_program.html