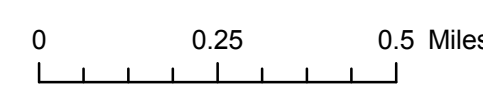
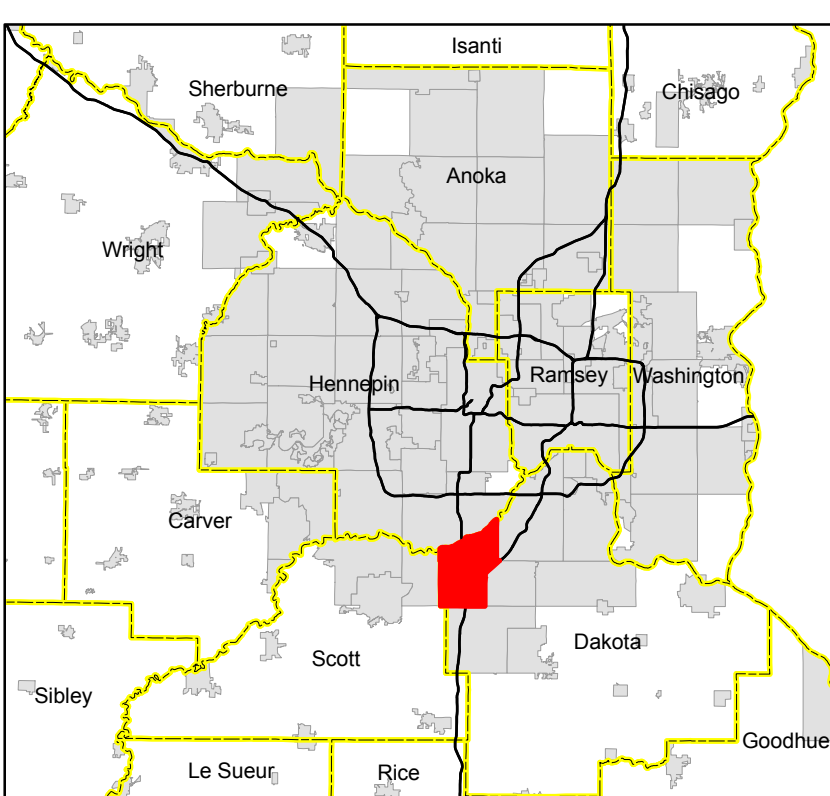
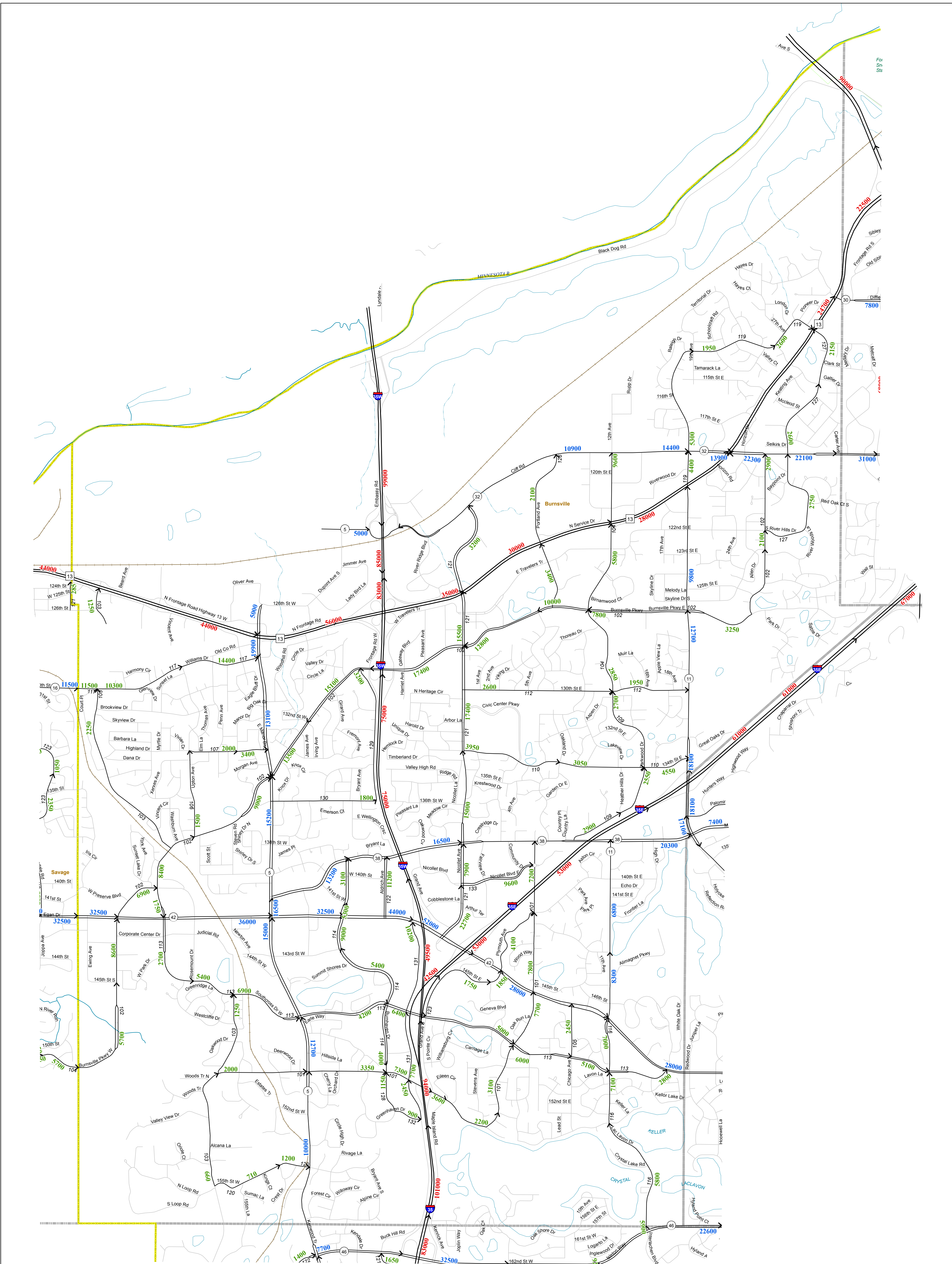


# 2010 Traffic Volumes City of Burnsville



MAP LEGEND	
	Trunk Highway AADT
	CSAH and County Road AADT
	MSAS System AADT
	Interstate
	US Highway
	MN Highway
	CSAH
	MSAS
	County Road
	Other Roads
	Railroads
	Other Roads
	County Parks
	State Parks
	Rivers
	Lakes
	Perennial Streams
	Ditches
	National Forests
	National Parks
	Tribal Gov'ts
	State Forests
	State Parks

Map Source:  
Minnesota Department of Transportation  
Office of Transportation Data and Analysis  
Traffic Volume Program  
[http://www.dot.state.mn.us/traffic/data/html/volume\\_program.html](http://www.dot.state.mn.us/traffic/data/html/volume_program.html)

**Numerals Indicate Average Annual Daily Traffic (AADT) Volumes on Designated Roads**

These AADT reflect the most recent count available. Please see our Traffic Counting Schedule available on our website for more details.

Traffic Volumes are Subject to Variability and Construction Effects

For more info visit our website at:  
<http://www.dot.state.mn.us/traffic/data/html/aadt.html>

