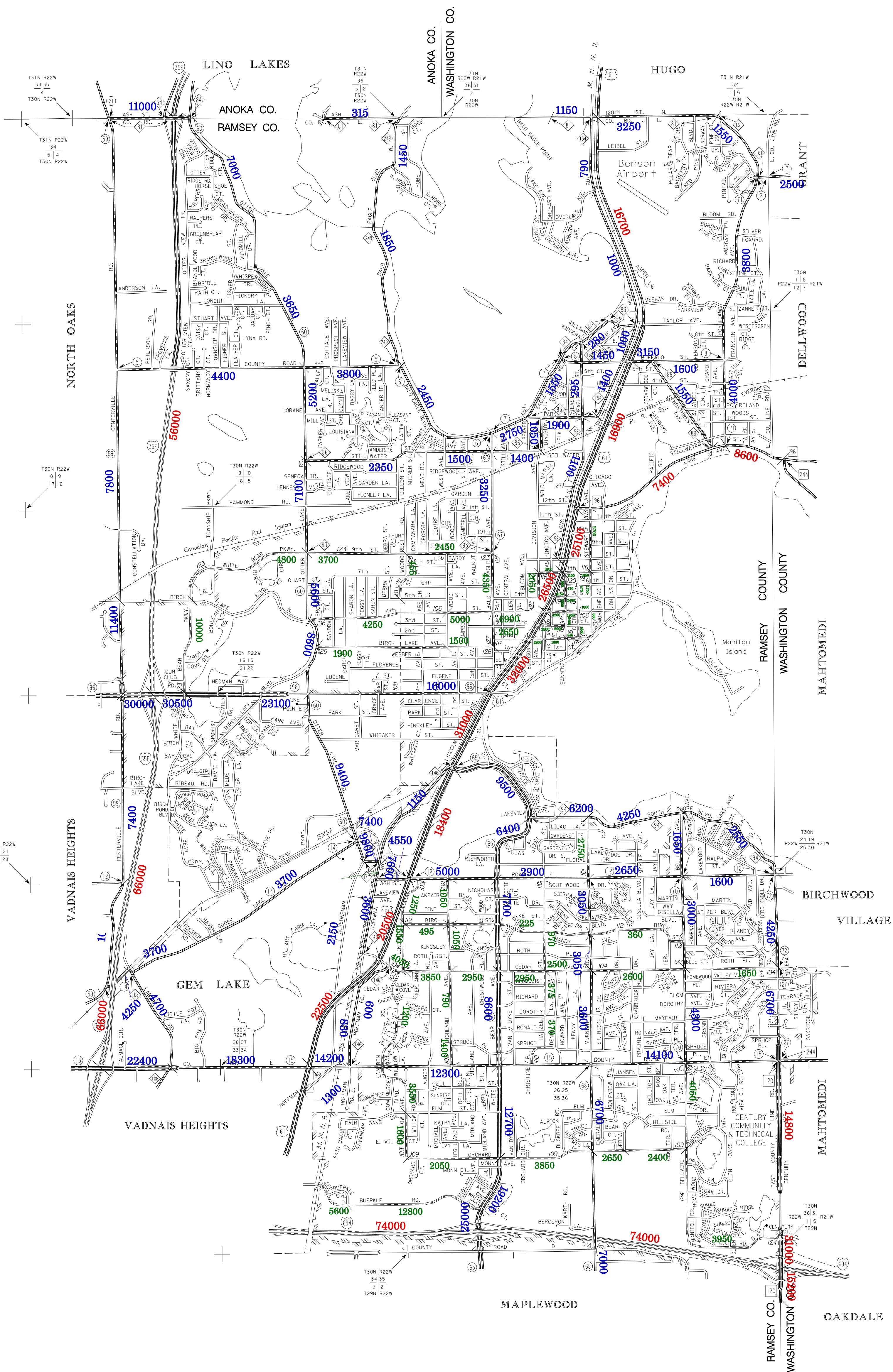


TRAFFIC VOLUMES ARE SUBJECT TO VARIABILITY AND CONSTRUCTION EFFECTS

FOR MORE INFO VISIT: <http://www.dot.state.mn.us/traffic/data/html/aadt.html>



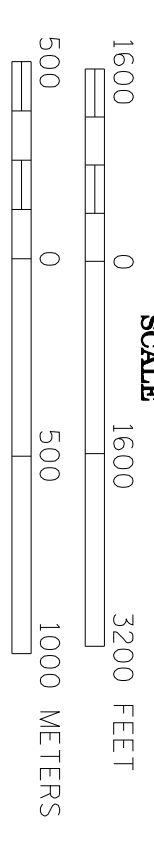
1. OAK RIDGE CT.
2. WAGONWHEEL CT.
3. HOPE ST.
4. COTTAGE AVE.
5. COTTAGE CT.
6. GOLDEN PONDS LA.
7. DOWNERS ALLEY
8. GASTON AVE.
9. CROWN HILL CT.
10. MAYFAIR CT.
11. SUN TERRACE CIR.
12. GLEN OAKS CT.
13. HEMLOCK AVE.
14. JERRY CT.
15. OLD WHITE BEAR AVE.
16. BIG LINDEN CV.
17. LITTLE LINDEN CV.
18. WHITE OAKS LA.
19. AUGER LA.
20. LINDEN COVE
21. LAKE AVE. S.
22. MALLARD PONDS DR.
23. MALLARD PONDS BLVD.
24. HIDDEN LAKE POINTE
25. SANTIERRA CIR.
26. SHADYSIDE LA.
27. KELLY CT.

2009 TRAFFIC VOLUMES

(SEE NOTE)

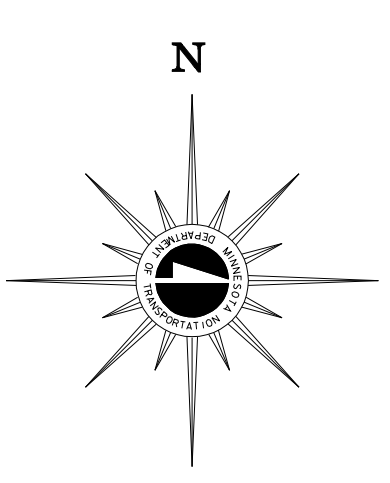
MUNICIPALITY OF
WHITE BEAR LAKE

PREPARED BY THE
MINNESOTA DEPARTMENT OF TRANSPORTATION
OFFICE OF TRANSPORTATION DATA & ANALYSIS
IN COOPERATION WITH
U.S. DEPARTMENT OF TRANSPORTATION
FEDERAL HIGHWAY ADMINISTRATION



2009

BASIC DATA - 1993



LEGEND

- INTERSTATE TRUNK HIGHWAY.....
- U.S. TRUNK HIGHWAY.....
- STATE TRUNK HIGHWAY.....
- COUNTY STATE AID HIGHWAY.....
- COUNTY ROAD.....
- CORPORATE LIMITS.....
- PUBLIC ROAD.....
- PRIVATE ROAD.....

MUNICIPAL STATE AID
STREET SYSTEM

LEGEND

- MUNICIPAL COUNTY STATE AID STREET.....
- MUNICIPAL STATE AID STREET.....
- COUNTY STATE AID HIGHWAY.....
- COUNTY ROAD.....
- TRUNK HIGHWAY.....

VOLUMES PREPARED BY
THE OFFICE OF
TRANSPORTATION DATA & ANALYSIS

NUMERALS INDICATE AVERAGE DAILY
TRAFFIC VOLUMES ON DESIGNATED ROADS.

TRUNK HIGHWAY ROUTES ARE 2008 A.A.D.T. VOLUMES.
COUNTY STATE AID ROADS ARE 2009 A.A.D.T. VOLUMES.
MUNICIPAL SYSTEM ROUTES ARE 2009 A.A.D.T. VOLUMES.

FOR DESIGNATED ROADS:
/ = SEGMENT ENDPOINT FOR ALL
ROADS INTERSECTED BY HATCH
(= SEGMENT ENDPOINT ONLY FOR
ROAD SEPARATED FROM INTERSECTING
ROAD BY ARC