

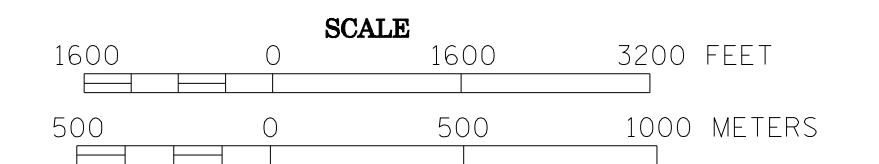
2009 TRAFFIC VOLUMES

(SEE NOTE)

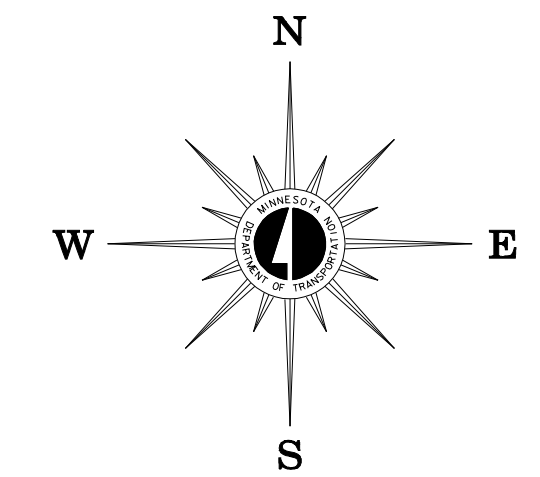
MUNICIPALITY OF

STILLWATER

PREPARED BY THE
 MINNESOTA DEPARTMENT OF TRANSPORTATION
 OFFICE OF TRANSPORTATION DATA & ANALYSIS
 IN COOPERATION WITH
 U.S. DEPARTMENT OF TRANSPORTATION
 FEDERAL HIGHWAY ADMINISTRATION



2009
 BASIC DATA - 1993



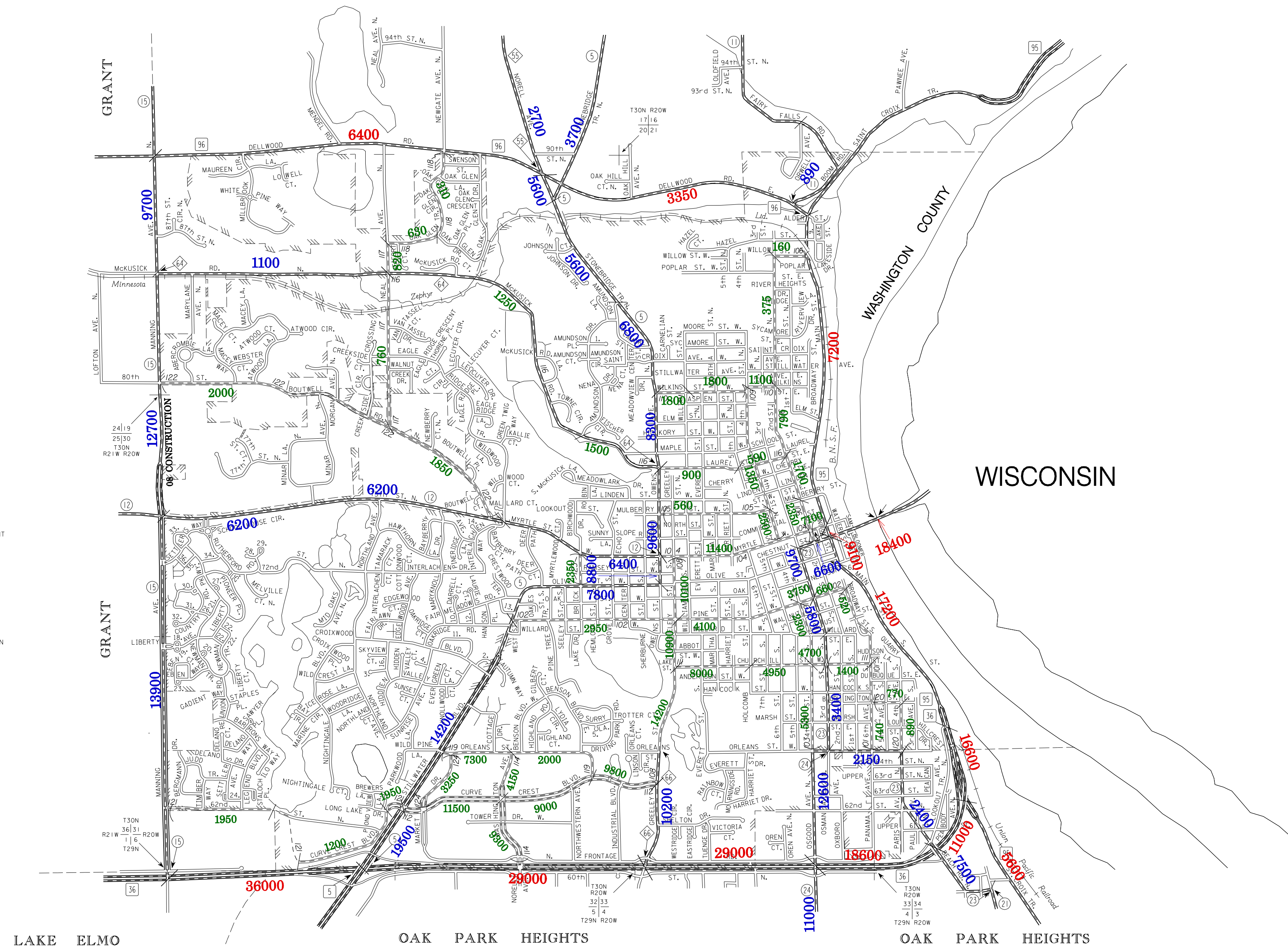
LEGEND

- INTERSTATE TRUNK HIGHWAY..... (I)
- U.S. TRUNK HIGHWAY..... (U.S.)
- STATE TRUNK HIGHWAY..... (S)
- COUNTY STATE AID HIGHWAY..... (C)
- COUNTY ROAD..... (R)
- CORPORATE LIMITS.....
- PUBLIC ROAD.....
- PRIVATE ROAD.....

TRAFFIC VOLUMES ARE SUBJECT TO VARIABILITY AND CONSTRUCTION EFFECTS

FOR MORE INFO VISIT: <http://www.dot.state.mn.us/traffic/data/html/aadt.html>

1. DALLAGER CT.
2. PINEHURST ST.
3. GREEN MEADOW CT.
4. COUNTRY SIDE CT.
5. Paddock CIR.
6. NELSON ALLEY
7. ORLEANS CT.
8. LINDSON CIR.
9. SCHLEIBERS ALLEY
10. DARRELL DR.
11. DRIFWOOD LA.
12. LAURIE LA.
13. DUNDEE PL.
14. INFELACHEN CT.
15. BANBERRY AVE. CT.
16. HILLSIDE LA.
17. EAGLE RIDGE CRESCENT
18. KINSHIP GREEN
19. HOMESTEAD GREEN
20. ADELINE GREEN
21. HOMEWARD WAY
22. HERITAGE CT.
23. EBEN GREEN
24. MCGOUGH GREEN
25. PIONEER BLVD.
26. HERITAGE AVE.
27. FARM HILL GREEN
28. SUMMER FIELDS CT.
29. SUMMER FIELDS GREEN
30. PLANTING GREEN
31. TENDING GREEN
32. HARVEST GREEN
33. NEW ENGLAND PL.
34. TALL PINE TR.
35. PINE HOLLOW PL.
36. PINE HOLLOW GREEN



MUNICIPAL STATE AID STREET SYSTEM

LEGEND

- MUNICIPAL COUNTY STATE AID STREET.....
- MUNICIPAL STATE AID STREET.....
- COUNTY STATE AID HIGHWAY.....
- COUNTY ROAD.....
- TRUNK HIGHWAY.....

VOLUMES PREPARED BY
 THE OFFICE OF
 TRANSPORTATION DATA & ANALYSIS

NUMERALS INDICATE AVERAGE DAILY
 TRAFFIC VOLUMES ON DESIGNATED ROADS.

TRUNK HIGHWAY ROUTES ARE 2008 A.A.D.T. VOLUMES.
 COUNTY SYSTEM ROADS ARE 2009 A.A.D.T. VOLUMES.
 MUNICIPAL SYSTEM ROUTES ARE 2009 A.A.D.T. VOLUMES.

FOR DESIGNATED ROADS :
 / = SEGMENT ENDPOINT FOR ALL
 ROADS INTERSECTED BY HATCH
 (= SEGMENT ENDPOINT ONLY FOR
 ROAD SEPARATED FROM INTERSECTING
 ROAD BY ARC