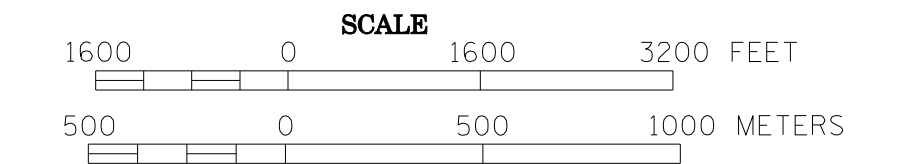
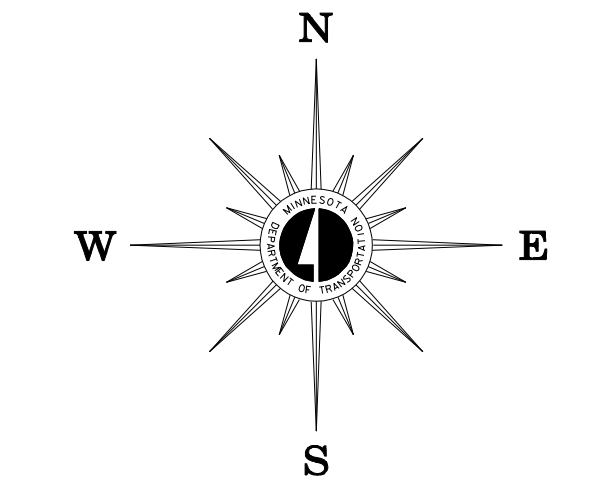


**2009 TRAFFIC VOLUMES**  
MUNICIPALITY OF  
**HUTCHINSON**  
PREPARED BY THE  
**MINNESOTA DEPARTMENT OF TRANSPORTATION**  
OFFICE OF TRANSPORTATION DATA & ANALYSIS  
IN COOPERATION WITH  
**U.S. DEPARTMENT OF TRANSPORTATION**  
**FEDERAL HIGHWAY ADMINISTRATION**

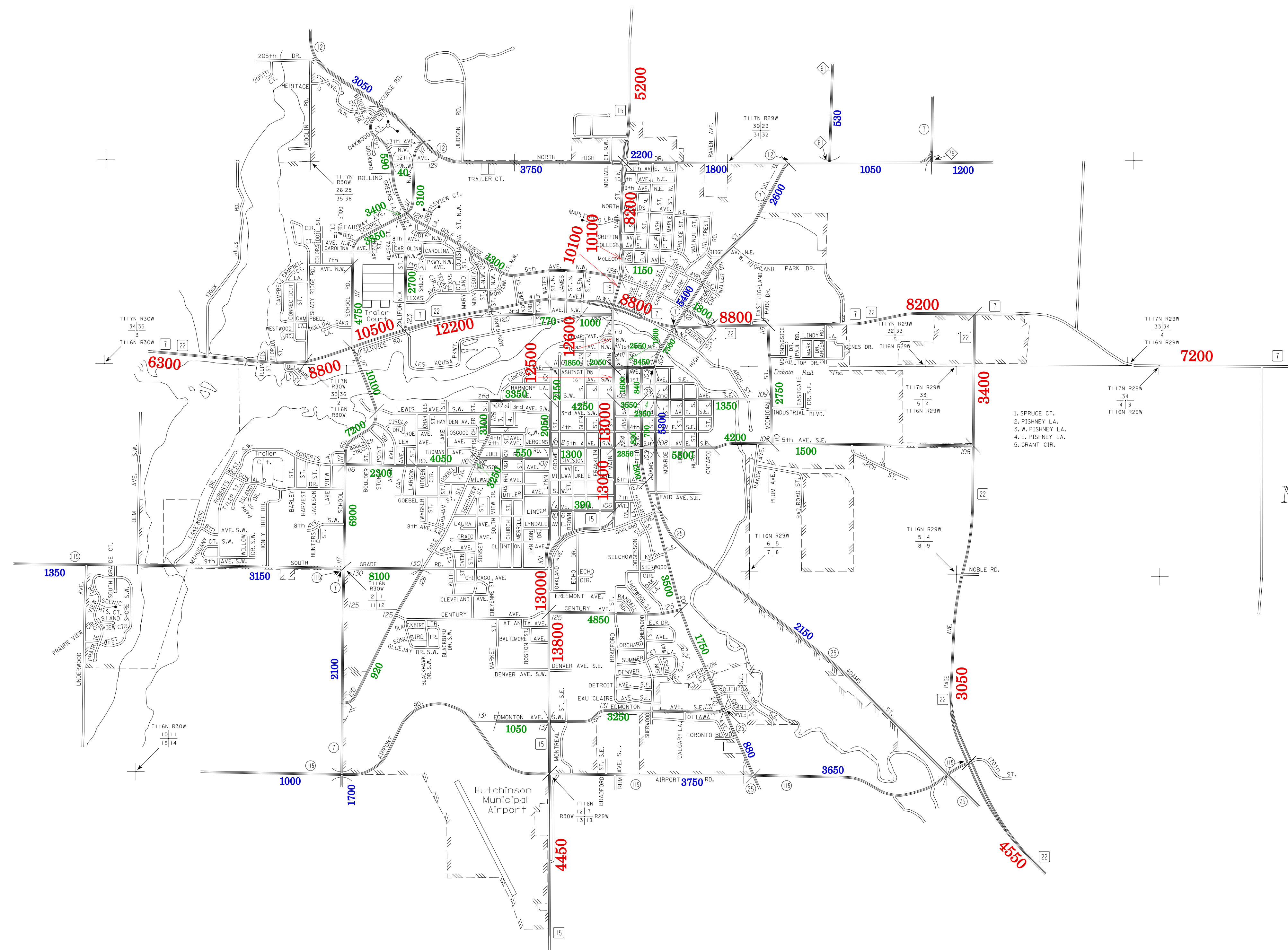


**2009**  
BASIC DATA - 1991



**LEGEND**

- INTERSTATE TRUNK HIGHWAY..... (35)
- U.S. TRUNK HIGHWAY..... (10)
- STATE TRUNK HIGHWAY..... (55)
- COUNTY STATE AID HIGHWAY..... (23)
- CORPORATE ROAD..... (14)
- PUBLIC ROAD.....
- PRIVATE ROAD.....



**MUNICIPAL STATE AID STREET SYSTEM**

**LEGEND**

- MUNICIPAL COUNTY STATE AID STREET.....
- MUNICIPAL STATE AID STREET.....
- COUNTY STATE AID HIGHWAY.....
- COUNTY ROAD.....
- TRUNK HIGHWAY.....

VOLUMES PREPARED BY  
**THE OFFICE OF**  
**TRANSPORTATION DATA & ANALYSIS**

NUMERALS INDICATE AVERAGE DAILY  
TRAFFIC VOLUMES ON DESIGNATED ROADS.

**TRUNK HIGHWAY ROUTES ARE 2009 A.A.D.T. VOLUMES**  
**COUNTY SYSTEM ROADS ARE 2009 A.A.D.T. VOLUMES**  
**MUNICIPAL STREET ROUTES ARE 2009 A.A.D.T. VOLUMES**

FOR DESIGNATED ROADS :  
/ = SEGMENT ENDPOINT FOR ALL  
ROADS INTERSECTED BY HATCH  
( = SEGMENT ENDPOINT ONLY FOR  
ROAD SEPARATED FROM INTERSECTING  
ROAD BY ARC

**TRAFFIC VOLUMES ARE SUBJECT TO VARIABILITY AND CONSTRUCTION EFFECTS**

FOR MORE INFO VISIT: <http://www.dot.state.mn.us/traffic/data/html/aadt.html>