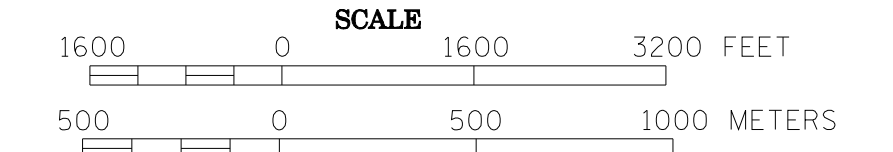


2009 TRAFFIC VOLUMES

(SEE NOTE)

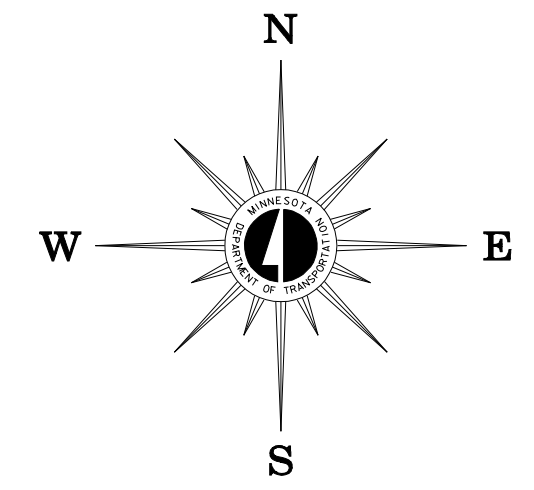
MUNICIPALITY OF EDEN PRAIRIE

PREPARED BY THE
MINNESOTA DEPARTMENT OF TRANSPORTATION
OFFICE OF TRANSPORTATION DATA & ANALYSIS
IN COOPERATION WITH
U.S. DEPARTMENT OF TRANSPORTATION
FEDERAL HIGHWAY ADMINISTRATION



2009

BASIC DATA - 1990



LEGEND

- INTERSTATE TRUNK HIGHWAY..... (I)
- U.S. TRUNK HIGHWAY..... (U.S.)
- STATE TRUNK HIGHWAY..... (S)
- COUNTY STATE AID HIGHWAY..... (CSA)
- COUNTY ROAD..... (C)
- CORPORATE LIMITS.....
- PUBLIC ROAD.....
- PRIVATE ROAD.....

MUNICIPAL STATE AID STREET SYSTEM

LEGEND

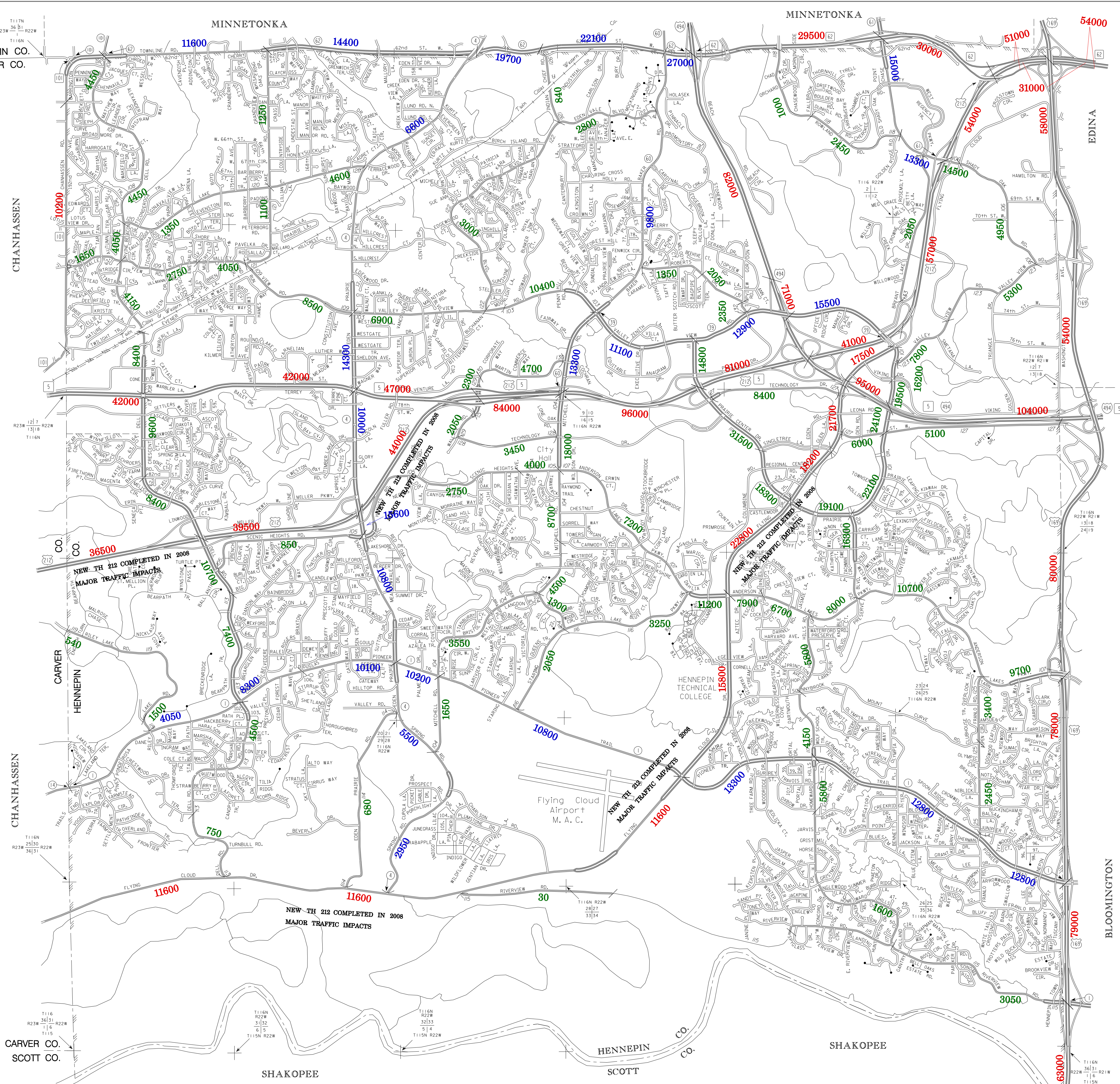
- MUNICIPAL COUNTY STATE AID STREET.....
- MUNICIPAL STATE AID STREET.....
- COUNTY STATE AID HIGHWAY.....
- COUNTY ROAD.....
- TRUNK HIGHWAY.....

VOLUMES PREPARED BY
THE OFFICE OF
TRANSPORTATION DATA & ANALYSIS

NUMERALS INDICATE AVERAGE DAILY
TRAFFIC VOLUMES ON DESIGNATED ROADS.

TRUNK HIGHWAY ROUTES ARE 2008 A.A.D.T. VOLUMES
COUNTY SYSTEM ROADS ARE 2009 A.A.D.T. VOLUMES
MUNICIPAL STREET ROUTES ARE 2009 A.A.D.T. VOLUMES

FOR DESIGNATED ROADS :
/ = SEGMENT ENDPOINT FOR ALL
ROADS INTERSECTED BY HATCH
(= SEGMENT ENDPOINT ONLY FOR
ROAD SEPARATED FROM INTERSECTING
ROAD BY ARC



1. HARBOROUGH CT.
2. KINGFISHER LA.
3. HUMMINGBIRD LA.
4. BROWN THROUGH TR.
5. HAYER HILL CT.
6. OAK HILL CT.
7. WOODMERE CIR.
8. ALLEN CT.
9. AMBER LA.
10. SUMMERHILL DR.
11. THULLUM CIR.
12. AUGUSTA LA.
13. LOOKOUT CT.
14. BELAIR LA.
15. BISCATYNE BLVD.
16. SAVANNAH CIR.
17. BAYARD CT.
18. LIVINGSTON LA.
19. NORTHEAST LIGHTS TR.
20. HOLLOWAY RD.
21. FERRIS LA.
22. COMMONWEALTH DR.
23. MIDDLESET RD.
24. CRYSTAL VIEW RD.
25. COTTONWOOD CT.
26. SCOTCH PINE CT.
27. WINDROW DR.
28. WINDWARD CIR.
29. RIDGEWIND DR.
30. FIREBREW CIR.
31. WOODWATCH CIR.
32. HIGH POINT CIR.
33. CHESAPEAKE LA.
34. HARTFORD CIR.
35. DUNBERRY CIR.
36. APPLEWOOD CIR.
37. HARK HIGH CT.
38. CARTWAY CURVE
39. GREY WIDGON PL.
40. GREYFIELD CT.
41. PENDELTON CT.
42. BRITANNY VILLAGE
43. EDINBURGH CIR.
44. COLONY CT.
45. NEWPORT DR.
46. BROWN FARM CIR.
47. SALEM CT.
48. BRANCHING HORN
49. DEVONSHIRE PL.
50. WIMBLETON CT.
51. WEST MORNING LA.
52. CANADIANS LANDING
53. BRENDEN LA.
54. ALMOND LA.
55. BANYAN LA.
56. CROCUS LA.
57. DONALD CV.
58. GALBRAITH CURVE
59. SHAMROCK TR.
60. TORT CURVE
61. WALDOOF CT.
62. LONG MEADOW PT.
63. KILDATE WAY
64. TESSMER CT.
65. DORNSMOR PL.
66. PROVIDENCE LA.
67. NEMEC KNOLLS RD.
68. TWIN LAKES CROSSING
69. VALLEY FORGE RD.
70. ANNAPOLIS WAY
71. LUNSKI CT.
72. STAGECOACH PASS
73. KNIGHTS BRIDGE
74. HARVEST LA.
75. CANDICE DR.
76. JENNIFER CT.
77. PRESTINE PINE LA.
78. TWIN LAKES CROSSING
79. KINGSLEY ST.
80. SPENSER SWEET PEA LA.
81. TERRE VERDE TR.
82. NORTHTRIP DR.
83. PEOP ODAY TR.
84. LADINO CIR.
85. SCARLET GLOBE DR.
86. MASSIE CURVE
87. MURDOCK TER.
88. CRIMSON CLOVER LA.
89. DURUM CT.
90. BUSH LA.
91. TIFFANY LA.
92. BRENDEN LA.
93. BELMONT LA.
94. BREEZY WAY
95. BRIDGEHILL TER.
96. LABONT WAY
97. STRATON AVE.
98. PRESNICK BLVD.
99. WIEDMAN WAY
100. HANSON CT.
101. TICKSEED LA.
102. SWITCHGRASS LA.
103. ENCLAVE CIR.
104. PALLISADES CIR.

TRAFFIC VOLUMES ARE SUBJECT TO VARIABILITY AND CONSTRUCTION EFFECTS

FOR MORE INFO VISIT: <http://www.dot.state.mn.us/traffic/data/html/aadt.html>