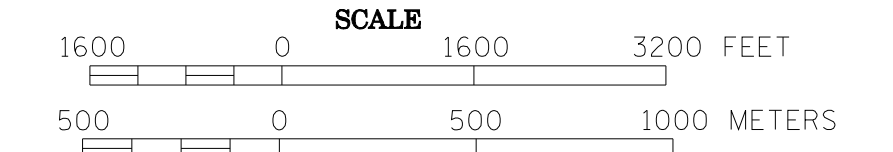


2009 TRAFFIC VOLUMES

(SEE NOTE)

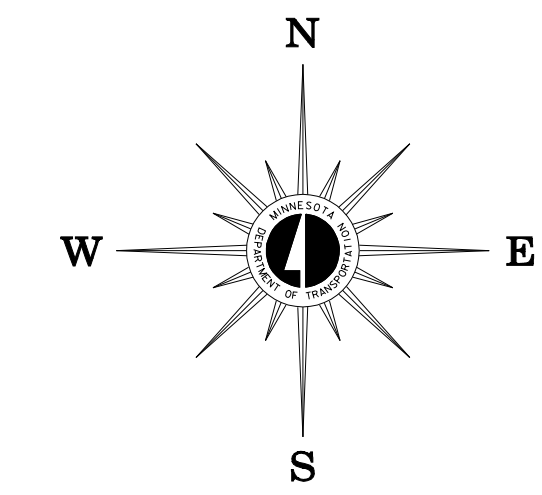
MUNICIPALITY OF BLAINE

PREPARED BY THE
MINNESOTA DEPARTMENT OF TRANSPORTATION
OFFICE OF TRANSPORTATION DATA & ANALYSIS
IN COOPERATION WITH
U.S. DEPARTMENT OF TRANSPORTATION
FEDERAL HIGHWAY ADMINISTRATION



2009

BASIC DATA - 1990



LEGEND

- INTERSTATE TRUNK HIGHWAY..... (I)
- U. S. TRUNK HIGHWAY..... (U.S.)
- STATE TRUNK HIGHWAY..... (S)
- COUNTY STATE AID HIGHWAY..... (CSA)
- COUNTY ROAD..... (C)
- CORPORATE LIMITS.....
- PUBLIC ROAD.....
- PRIVATE ROAD.....

MUNICIPAL STATE AID STREET SYSTEM

LEGEND

- MUNICIPAL COUNTY STATE AID STREET.....
- MUNICIPAL STATE AID STREET.....
- COUNTY STATE AID HIGHWAY.....
- COUNTY ROAD.....
- TRUNK HIGHWAY.....

VOLUMES PREPARED BY
THE OFFICE OF
TRANSPORTATION DATA & ANALYSIS

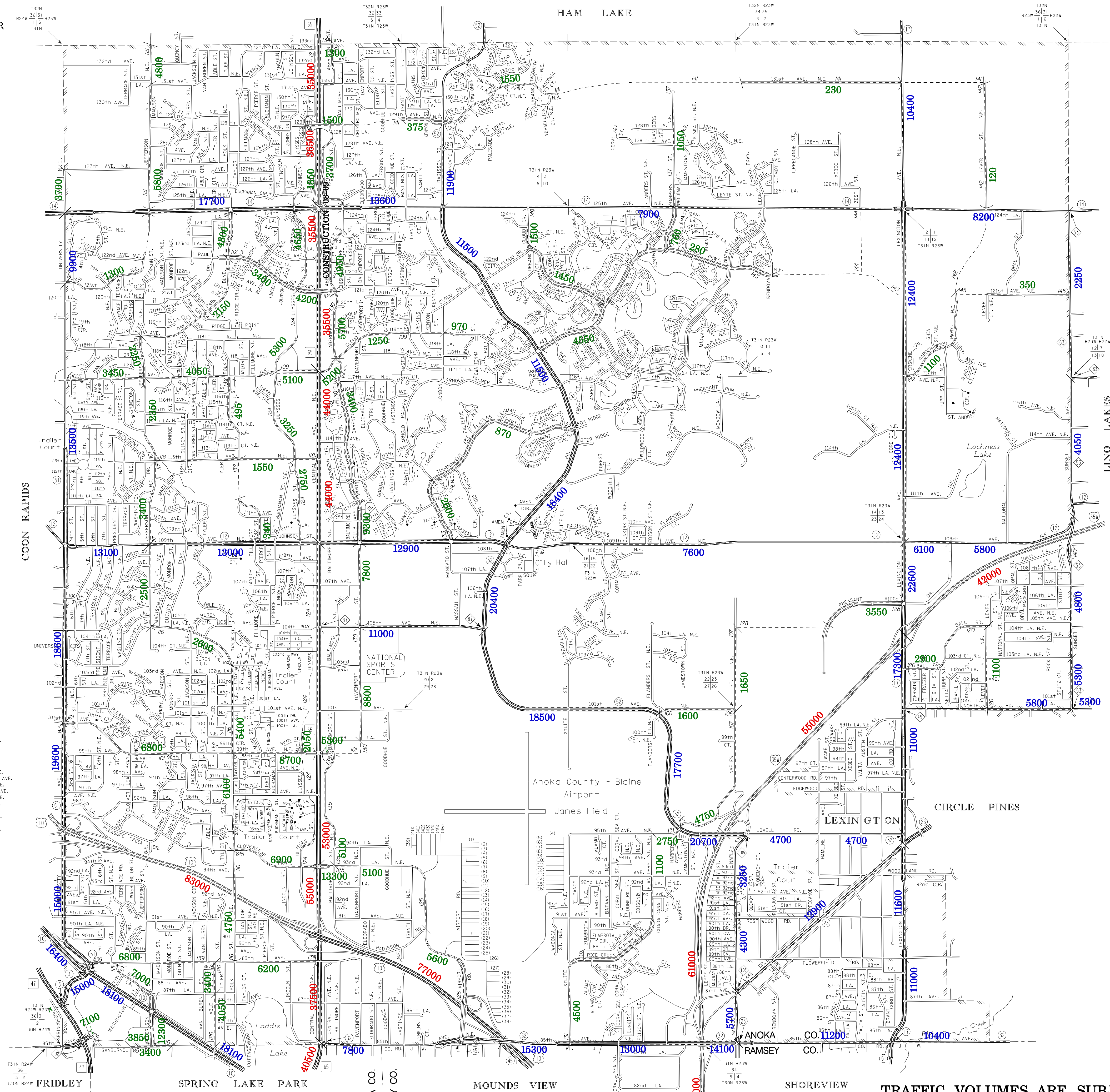
NUMERALS INDICATE AVERAGE DAILY
TRAFFIC VOLUMES ON DESIGNATED ROADS.

TRUNK HIGHWAY ROUTES ARE 2008 A.A.D.T. VOLUMES
COUNTY SYSTEM ROADS ARE 2009 A.A.D.T. VOLUMES
MUNICIPAL STREET ROUTES ARE 2009 A.A.D.T. VOLUMES

FOR DESIGNATED ROADS :
/ = SEGMENT ENDPOINT FOR ALL
ROADS INTERSECTED BY HATCH
(= SEGMENT ENDPOINT ONLY FOR
ROAD SEPARATED FROM INTERSECTING
ROAD BY ARC

TRAFFIC VOLUMES ARE SUBJECT TO VARIABILITY AND CONSTRUCTION EFFECTS

FOR MORE INFO VISIT: <http://www.dot.state.mn.us/traffic/data/html/aadt.html>



1. MANKATO ST.
2. NASSAU ST.
3. OWATONNA CT.
4. 124TH CT. N.E.
5. PIERE CT. N.E.
6. ELDRADO CT. N.E.
7. CENTENNIAL ST.
8. PETERSBURG ST.
9. BATAAN CT.
10. YANBY ST. N.E.
11. 124TH LA. N.E.
12. 124TH WAY N.E.
13. 124TH CT. N.E.
14. 124TH AVE. N.E.
15. 123rd DR. N.E.
16. 123rd WAY N.E.
17. 123rd CT. N.E.
18. DAVENPORT CIR.
19. CLUB WEST CIR.
20. CORAL SEA LA.
21. DUNKIRK LA.

Airport Streets

- | | |
|------------------------|----------------------|
| 1) PENNSYLVANIA AVE. | 24) IOWA AVE. |
| 2) OREGON AVE. | 25) INDIANA AVE. |
| 3) OKLAHOMA AVE. | 26) ILLINOIS AVE. |
| 4) OHIO AVE. | 27) IDAHO AVE. |
| 5) NORTH DAKOTA AVE. | 28) HAWAII AVE. |
| 6) NORTH CAROLINA AVE. | 29) GEORGIA AVE. |
| 7) NEW YORK AVE. | 30) FLORIDA AVE. |
| 8) NEW MEXICO AVE. | 31) DELAWARE AVE. |
| 9) NEW JERSEY AVE. | 32) CONNECTICUT AVE. |
| 10) NEW HAMPSHIRE AVE. | 33) COLORADO AVE. |
| 11) NEVADA AVE. | 34) CALIFORNIA AVE. |
| 12) NEBRASKA AVE. | 35) ARKANSAS AVE. |
| 13) MONTANA AVE. | 36) ARIZONA AVE. |
| 14) MISSOURI AVE. | 37) ALASKA AVE. |
| 15) MISSISSIPPI AVE. | 38) ALABAMA AVE. |
| 16) MINNESOTA AVE. | 39) OSCAR ST. |
| 17) MICHIGAN AVE. | 40) NOVEMBER ST. |
| 18) MASSACHUSETTS AVE. | 41) MIKE ST. |
| 19) MARYLAND AVE. | 42) LIMA ST. |
| 20) MAINE AVE. | 43) KILO ST. |
| 21) LOUISIANA AVE. | 44) JULIETT ST. |
| 22) KENTUCKY AVE. | 45) INDIA ST. |
| 23) KANSAS AVE. | 46) HOTEL ST. |