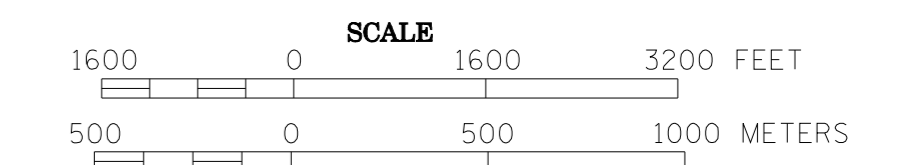
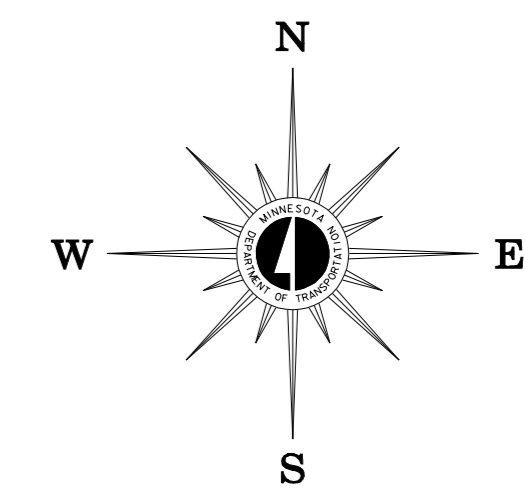


2008 TRAFFIC VOLUMES

MUNICIPALITY OF
NORTHFIELD
 PREPARED BY THE
 MINNESOTA DEPARTMENT OF TRANSPORTATION
 OFFICE OF TRANSPORTATION DATA & ANALYSIS
 IN COOPERATION WITH
 U.S. DEPARTMENT OF TRANSPORTATION
 FEDERAL HIGHWAY ADMINISTRATION



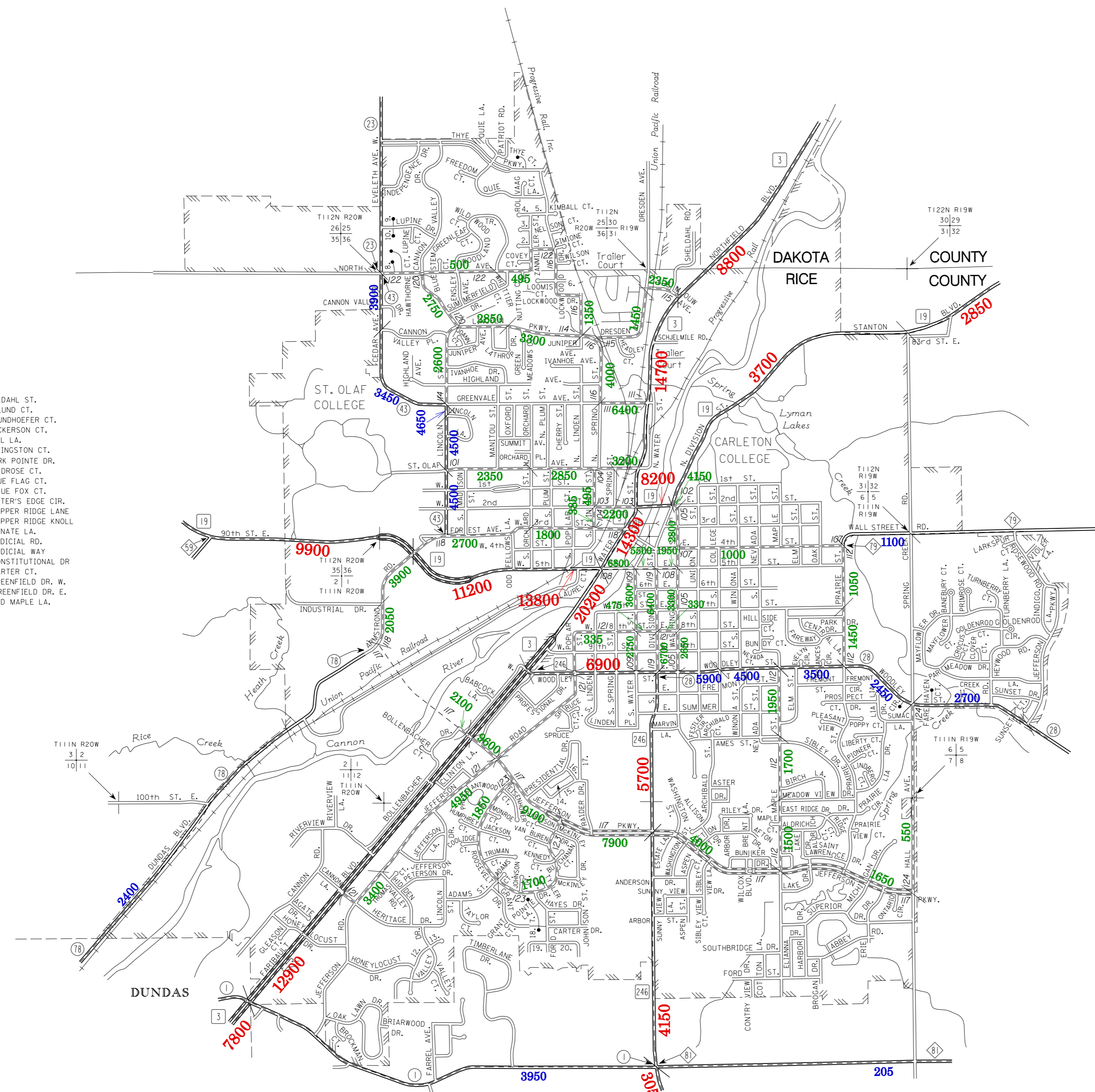
2007
 BASIC DATA - 1990



LEGEND

- INTERSTATE TRUNK HIGHWAY..... (15)
- U.S. TRUNK HIGHWAY..... (10)
- STATE TRUNK HIGHWAY..... (55)
- COUNTY STATE AID HIGHWAY..... (23)
- COUNTY ROAD..... (15)
- CORPORATE LIMITS.....
- PUBLIC ROAD.....
- PRIVATE ROAD.....

1. MELDAHL ST.
2. EKLAND CT.
3. GRUNDHOEFER CT.
4. HACKERSON CT.
5. GILL LA.
6. LIVINGSTON CT.
7. PARK POINTE DR.
8. MILDROSE CT.
9. BLUE FLAG CT.
10. BLUE FOX CT.
11. WATER'S EDGE CIR.
12. PEPPER RIDGE LANE
13. PEPPER RIDGE KNOLL
14. SENATE LA.
15. JUDICIAL RD.
16. JUDICIAL WAY
17. CONSTITUTIONAL DR
18. CARTER CT.
19. GREENFIELD DR. W.
20. GREENFIELD DR. E.
21. RED MAPLE LA.



MUNICIPAL STATE AID STREET SYSTEM

LEGEND

- MUNICIPAL COUNTY STATE AID STREET.....
- MUNICIPAL STATE AID STREET.....
- COUNTY STATE AID HIGHWAY.....
- COUNTY ROAD.....
- TRUNK HIGHWAY.....

VOLUMES PREPARED BY
 THE OFFICE OF
 TRANSPORTATION DATA & ANALYSIS

NUMERALS INDICATE AVERAGE DAILY
 TRAFFIC VOLUMES ON DESIGNATED ROADS.

TRUNK HIGHWAY ROUTES ARE 2008 A.A.D.T. VOLUMES
 COUNTY SYSTEM ROADS ARE 2008 A.A.D.T. VOLUMES
 MUNICIPAL STREET ROUTES ARE 2008 A.A.D.T. VOLUMES

FOR DESIGNATED ROADS :
 / = SEGMENT ENDPOINT FOR ALL
 ROADS INTERSECTED BY HATCH
 (= SEGMENT ENDPOINT ONLY FOR
 ROAD SEPARATED FROM INTERSECTING
 ROAD BY ARC

TRAFFIC VOLUMES ARE SUBJECT TO VARIABILITY AND CONSTRUCTION EFFECTS

FOR MORE INFO VISIT: <http://www.dot.state.mn.us/traffic/data/html/aadt.html>