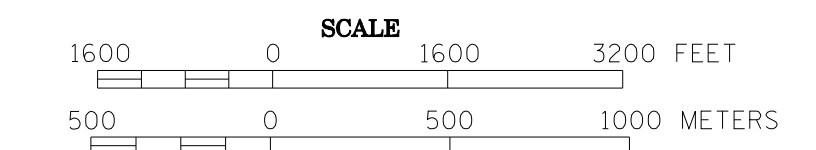


# 2008 TRAFFIC VOLUMES

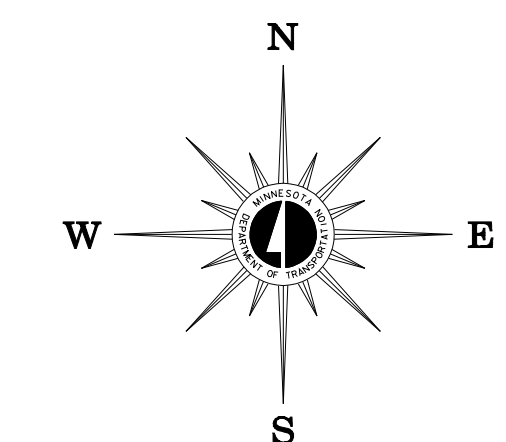
(SEE NOTE)

## MUNICIPALITY OF COON RAPIDS

PREPARED BY THE  
MINNESOTA DEPARTMENT OF TRANSPORTATION  
OFFICE OF TRANSPORTATION DATA & ANALYSIS  
IN COOPERATION WITH  
U.S. DEPARTMENT OF TRANSPORTATION  
FEDERAL HIGHWAY ADMINISTRATION



2008  
BASIC DATA - 1990



### LEGEND

- INTERSTATE TRUNK HIGHWAY..... (I)
- U.S. TRUNK HIGHWAY..... (16)
- STATE TRUNK HIGHWAY..... (15)
- COUNTY STATE AID HIGHWAY..... (2)
- COUNTY ROAD..... (D)
- CORPORATE LIMITS.....
- PUBLIC ROAD.....
- PRIVATE ROAD.....

## MUNICIPAL STATE AID STREET SYSTEM

### LEGEND

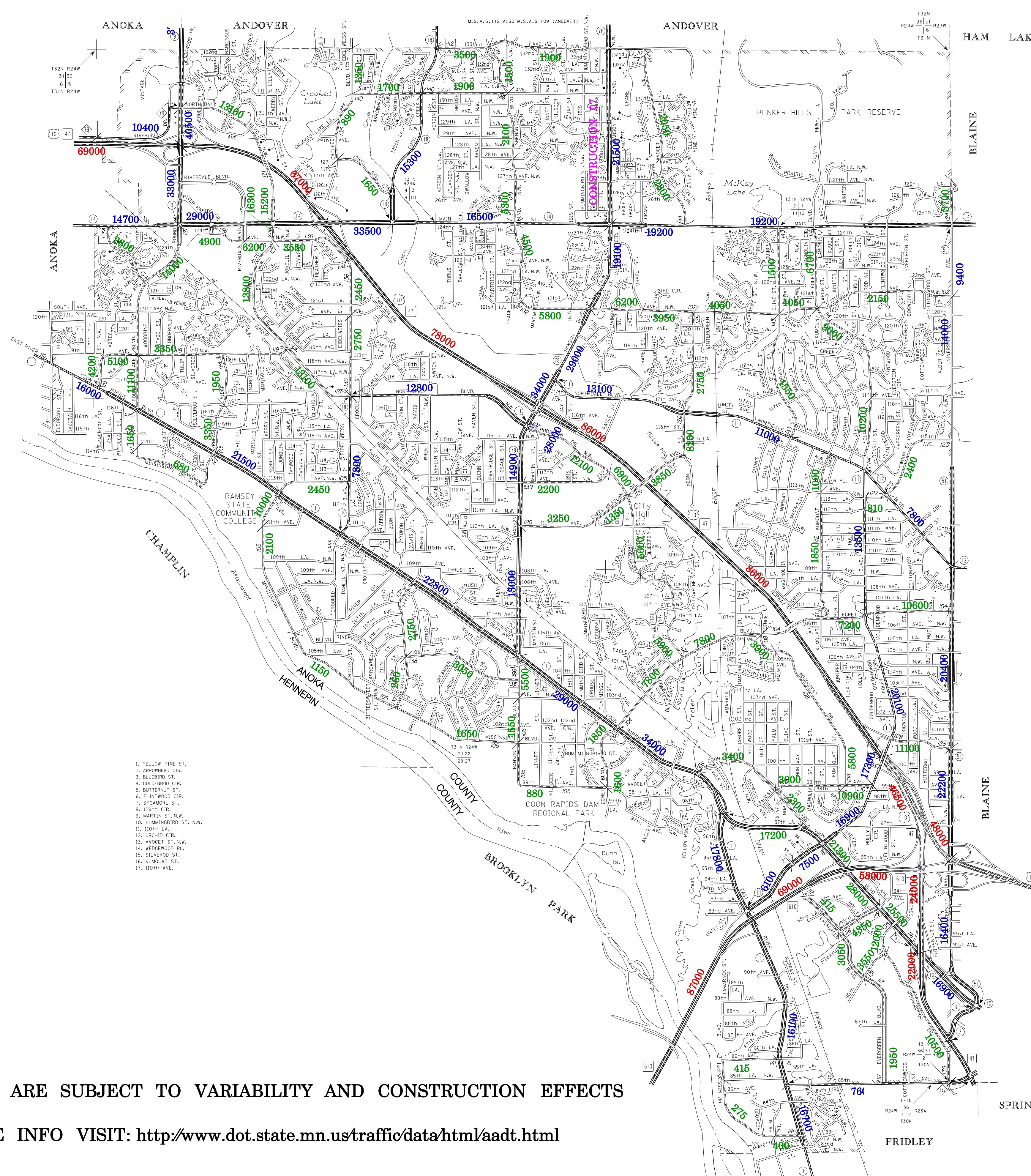
- MUNICIPAL COUNTY STATE AID STREET.....
- MUNICIPAL STATE AID STREET.....
- COUNTY STATE AID HIGHWAY.....
- COUNTY ROAD.....
- TRUNK HIGHWAY.....

VOLUMES PREPARED BY  
THE OFFICE OF  
TRANSPORTATION DATA & ANALYSIS

NUMERALS INDICATE AVERAGE DAILY  
TRAFFIC VOLUMES ON DESIGNATED ROADS.

TRUNK HIGHWAY ROUTES ARE 2008 A.A.D.T. VOLUMES.  
COUNTY SYSTEM ROADS ARE 2007 A.A.D.T. VOLUMES.  
MUNICIPAL SYSTEM ROUTES ARE 2008 A.A.D.T. VOLUMES.

FOR DESIGNATED ROADS :  
/ = SEGMENT ENDPOINT FOR ALL  
ROADS INTERSECTED BY HATCH  
( = SEGMENT ENDPOINT ONLY FOR  
ROAD SEPARATED FROM INTERSECTING  
ROAD BY ARC



1. YELLOW PINE ST.
2. BIRCHWOOD CIR.
3. BLUEBIRD ST.
4. GOLDENROD CIR.
5. BUTTERNUT ST.
6. FLINTWOOD CIR.
7. SYCAMORE ST.
8. 52TH CIR.
9. MARTIN ST. N.W.
10. HUMMINGBIRD ST. N.W.
11. 110TH L.A.
12. ORCHID CIR.
13. AVENUE ST. N.W.
14. WEDGEWOOD PL.
15. SILVERDUST ST.
16. KUMODAT ST.
17. 110TH AVE.

TRAFFIC VOLUMES ARE SUBJECT TO VARIABILITY AND CONSTRUCTION EFFECTS

FOR MORE INFO VISIT: <http://www.dot.state.mn.us/traffic/data/html/aadt.html>