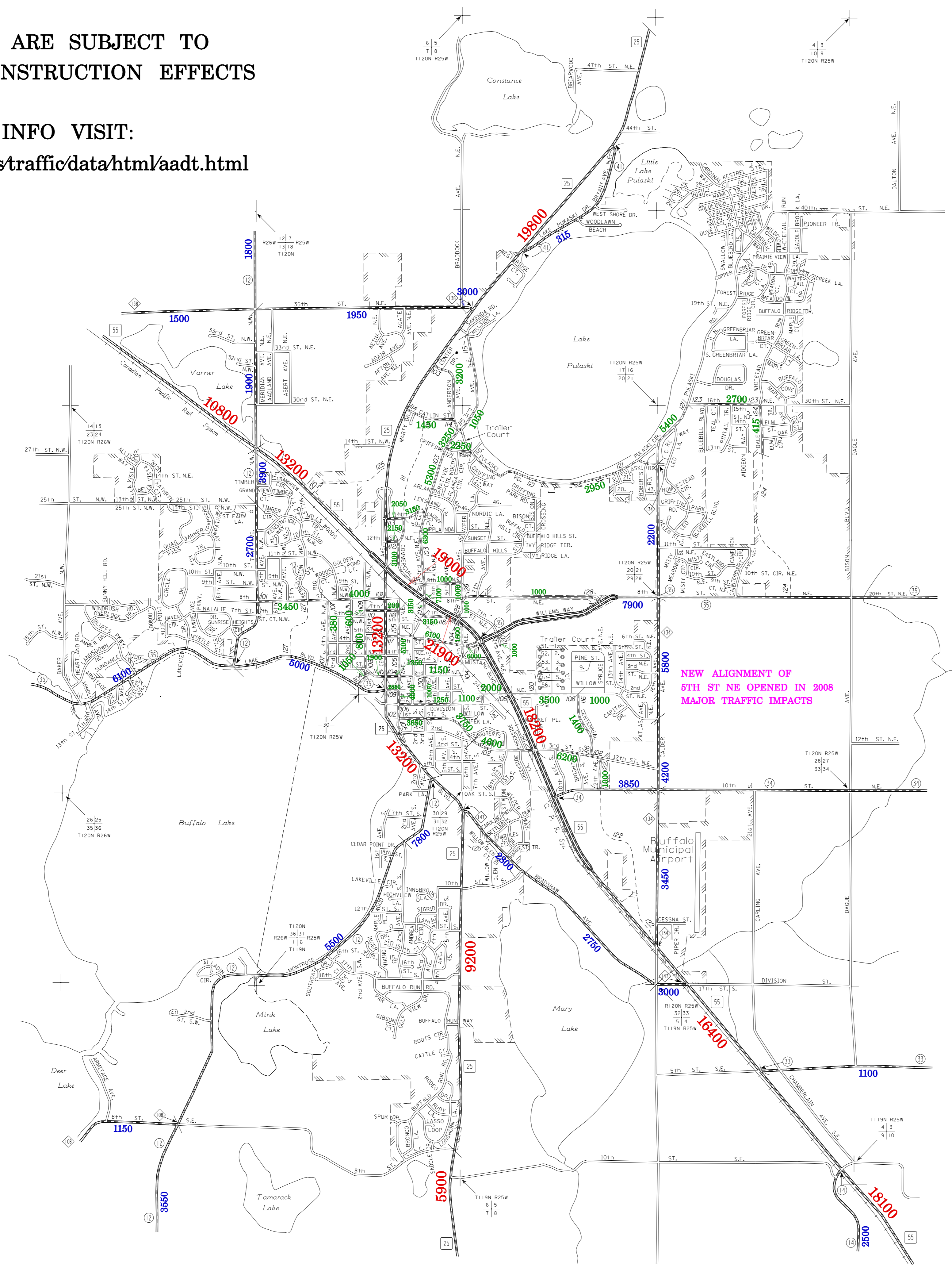


TRAFFIC VOLUMES ARE SUBJECT TO
VARIABILITY AND CONSTRUCTION EFFECTS

FOR MORE INFO VISIT:
<http://www.dot.state.mn.us/traffic/data/html/aadt.html>

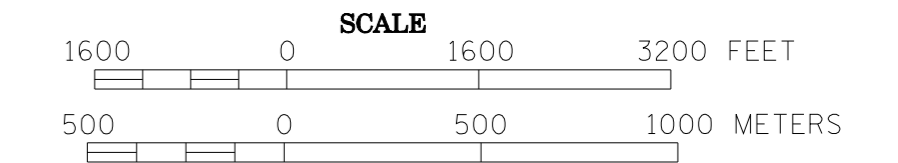


1. E. FIR ST.
2. E. ELM ST.
3. E. DOUGLAS ST.
4. E. CEDAR ST.
5. E. BIRCH ST.
6. E. ASH ST.
7. MANOR AVE.
8. WALNUT ST.
9. POPLAR ST.
10. ASPEN AVE.
11. SOO LA.
12. HIGHLAND LA.
13. KAREN CIR.
14. KRISTEN CIR.
15. ANNE CIR.
16. WILLOW CREEK CT.
17. GRANDVIEW AVE. N.W.
18. WILLOW CIR.
19. 7th AVE. N.E.
20. LAKEVIEW FRNT.
21. LAKESIDE CIR.
22. HAWTHORN AVE.
23. JUNIPER LA.
24. SUMMIT DR.
25. KESTREL CT.
26. KESTREL CT.
27. IBIS WAY
28. GOLDFINCH LA.
29. GOLDFINCH PL.
30. EAGLE PL.
31. FALCON LA.
32. CEDAR CREST LA.
33. EAGLE CT.
34. KINGFISHER LA.
35. ROBIN LA.
36. HONEY SUCKLE CIR.
37. SERENITY CIR.
38. CEDAR PL.
39. PLUM TREE CIR.
40. MAPLE CIR.
41. HEMLOCK CIR.
42. LILAC CIR.
43. HAZELWOOD CT.
44. HAZELWOOD CIR.
45. WAGON WHEEL CIR.
46. VENDELL ST.
47. ROBERTS CT.
48. ARCADIAN PL.
49. RASPBERRY CT.
50. RIDGE STONE PL.
51. W. FIR ST.
52. W. ELM ST.
53. W. DOUGLAS ST.
54. W. CEDAR ST.
55. W. BIRCH ST.
56. W. ASH ST.
57. CAMERON CIR.

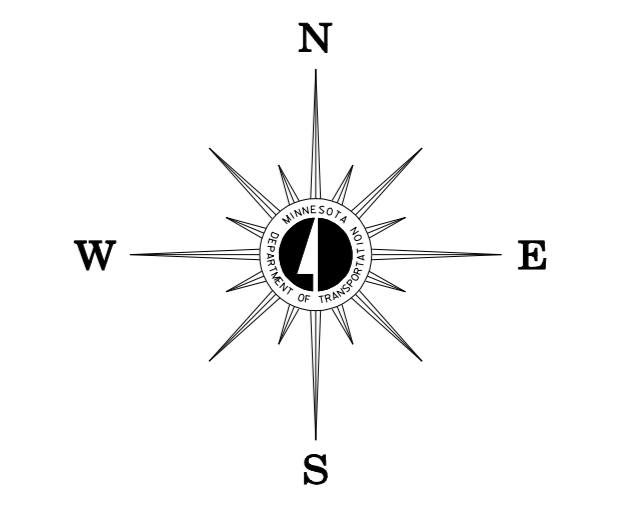
2008 TRAFFIC VOLUMES

MUNICIPALITY OF
BUFFALO

PREPARED BY THE
MINNESOTA DEPARTMENT OF TRANSPORTATION
OFFICE OF TRANSPORTATION DATA & ANALYSIS
IN COOPERATION WITH
U.S. DEPARTMENT OF TRANSPORTATION
FEDERAL HIGHWAY ADMINISTRATION



2008
BASIC DATA - 1990



LEGEND

- INTERSTATE TRUNK HIGHWAY..... (I)
- U.S. TRUNK HIGHWAY..... (U.S.)
- STATE TRUNK HIGHWAY..... (S)
- COUNTY STATE AID HIGHWAY..... (CSA)
- COUNTY ROAD..... (C)
- CORPORATE LIMITS.....
- PUBLIC ROAD.....
- PRIVATE ROAD.....

MUNICIPAL STATE AID
STREET SYSTEM

LEGEND

- MUNICIPAL COUNTY STATE AID STREET.....
- MUNICIPAL STATE AID STREET.....
- COUNTY STATE AID HIGHWAY.....
- COUNTY ROAD.....
- TRUNK HIGHWAY.....

VOLUMES PREPARED BY
THE OFFICE OF
TRANSPORTATION DATA & ANALYSIS

NUMERALS INDICATE AVERAGE DAILY
TRAFFIC VOLUMES ON DESIGNATED ROADS.

TRUNK HIGHWAY ROUTES ARE 2008 A.A.D.T. VOLUMES
COUNTY SYSTEM ROADS ARE 2008 A.A.D.T. VOLUMES
MUNICIPAL STREET ROUTES ARE 2008 A.A.D.T. VOLUMES

FOR DESIGNATED ROADS :
/ = SEGMENT ENDPOINT FOR ALL
ROADS INTERSECTED BY HATCH
(= SEGMENT ENDPOINT ONLY FOR
ROAD SEPARATED FROM INTERSECTING
ROAD BY ARC