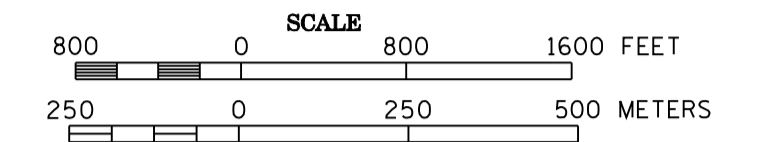
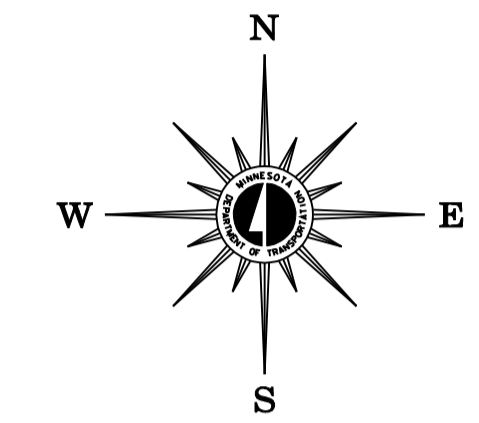


2007 TRAFFIC VOLUMES

MUNICIPALITIES OF  
**HOUSTON CO.**  
 PREPARED BY THE  
 MINNESOTA DEPARTMENT OF TRANSPORTATION  
 OFFICE OF TRANSPORTATION DATA & ANALYSIS  
 IN COOPERATION WITH  
 U.S. DEPARTMENT OF TRANSPORTATION  
 FEDERAL HIGHWAY ADMINISTRATION



2007  
 BASIC DATA - 1978



LEGEND

- INTERSTATE TRUNK HIGHWAY..... (I)
- U.S. TRUNK HIGHWAY..... (U)
- STATE TRUNK HIGHWAY..... (S)
- COUNTY STATE AID HIGHWAY..... (C)
- COUNTY ROAD..... (R)
- PUBLIC ROAD..... (P)
- PRIVATE ROAD..... (PR)
- CORPORATE LIMITS..... (CL)

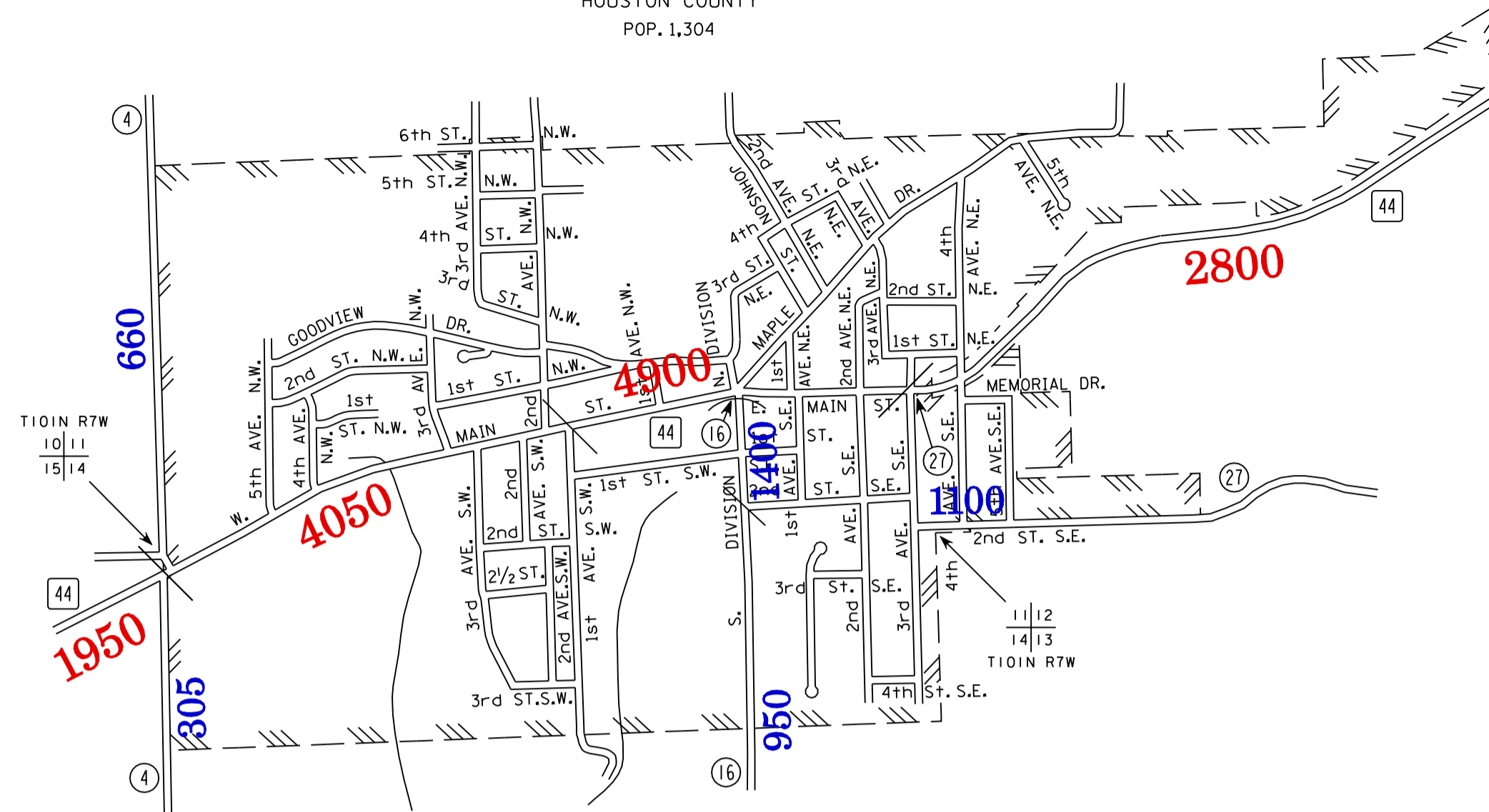
VOLUMES PREPARED BY  
 THE OFFICE OF  
 TRANSPORTATION DATA & ANALYSIS

NUMERALS INDICATE AVERAGE DAILY  
 TRAFFIC VOLUMES ON DESIGNATED ROADS.

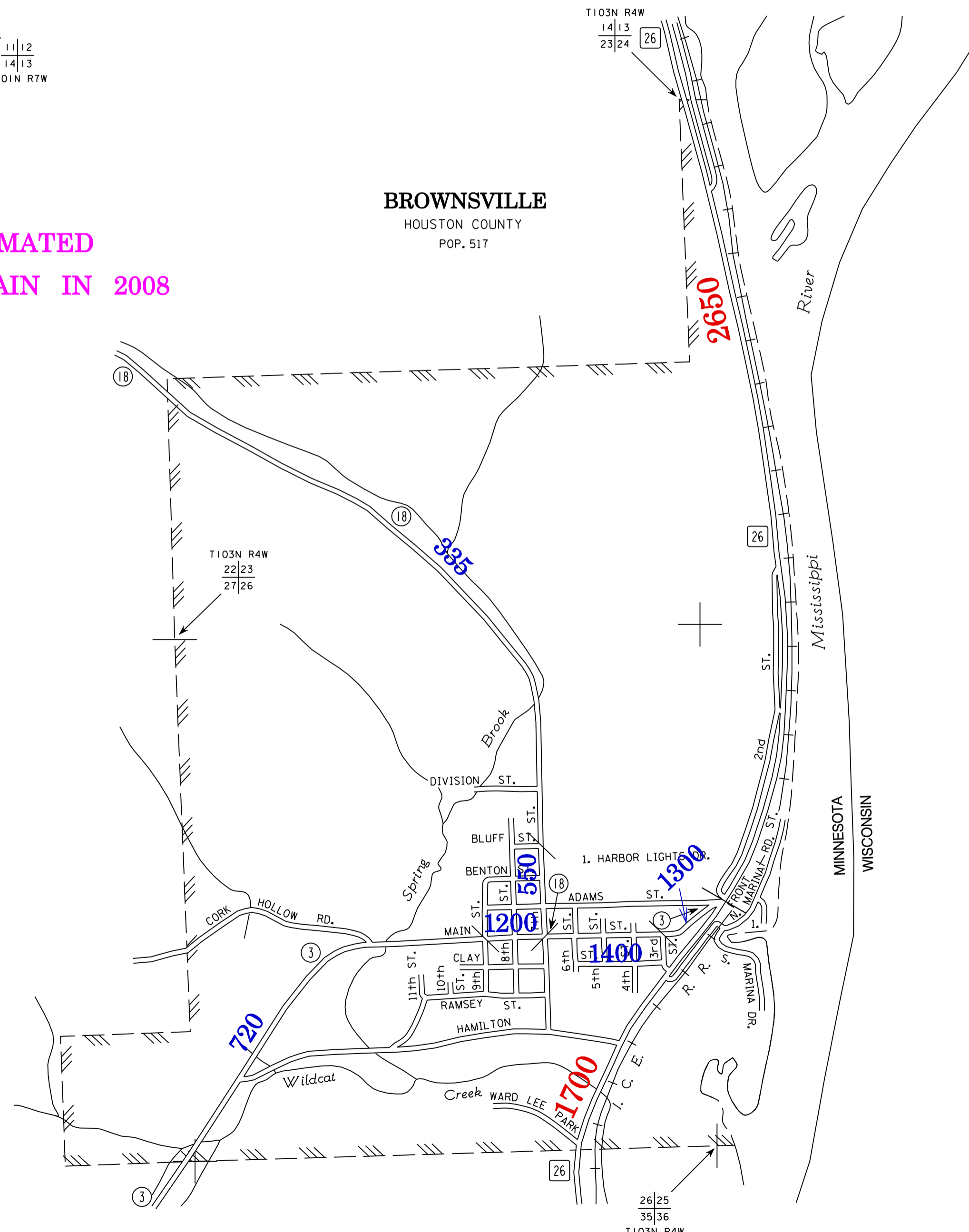
TRUNK HIGHWAY ROUTES ARE 2006 A.A.D.T. VOLUMES  
 COUNTY SYSTEM ROADS ARE 2007 A.A.D.T. VOLUMES

FOR DESIGNATED ROADS :  
 / = SEGMENT ENDPOINT FOR ALL  
 ROADS INTERSECTED BY HATCH  
 ( = SEGMENT ENDPOINT ONLY FOR  
 ROAD SEPARATED FROM INTERSECTING  
 ROAD BY ARC

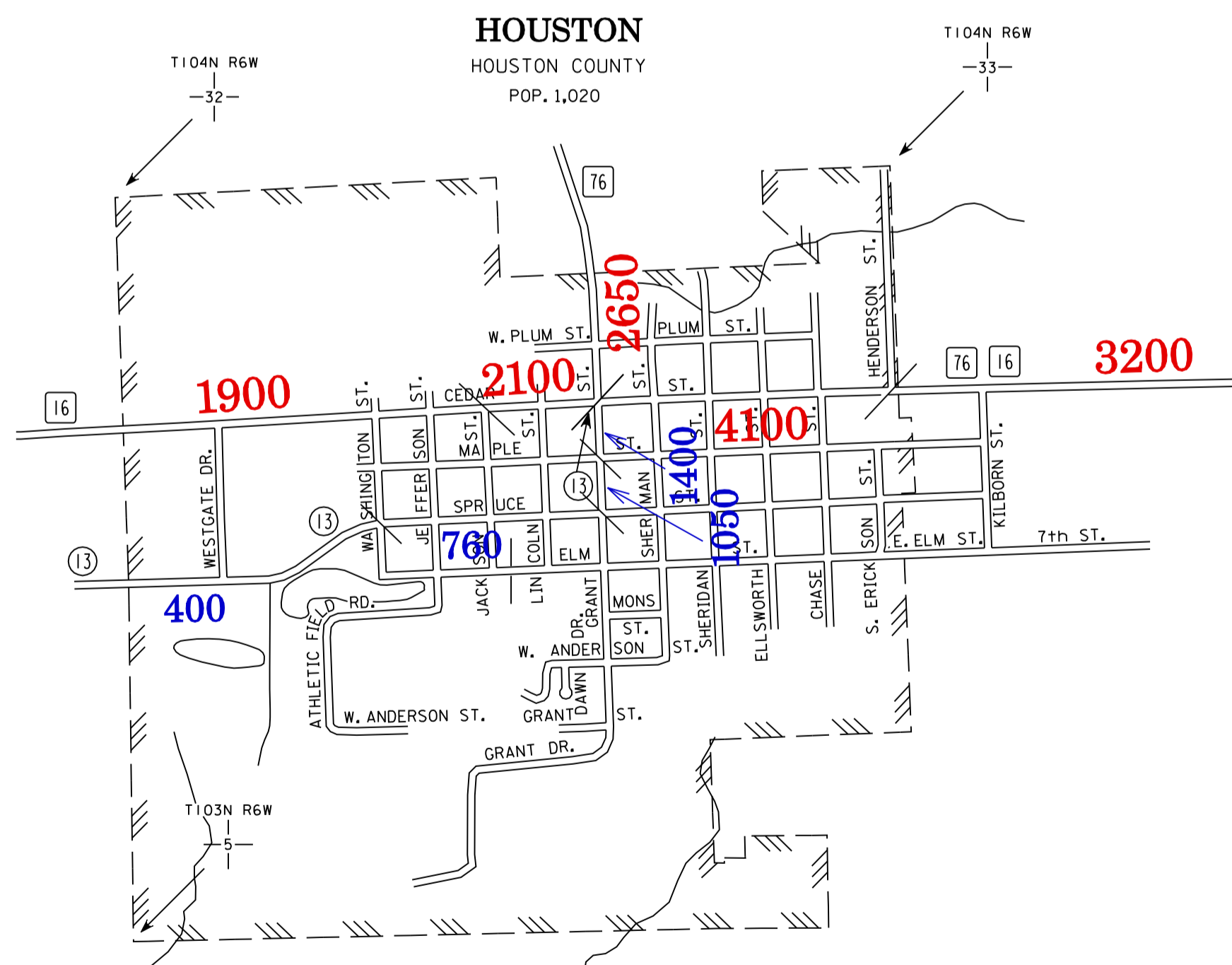
SPRING GROVE  
 HOUSTON COUNTY  
 POP. 1,304



BROWNSVILLE  
 HOUSTON COUNTY  
 POP. 517



HOUSTON  
 HOUSTON COUNTY  
 POP. 1,020



MANY 2007 VOLUMES ON COUNTY SYSTEM ROADS ARE ESTIMATED  
 DUE TO FLOODING. THESE LOCATIONS WILL BE COUNTED AGAIN IN 2008

TRAFFIC VOLUMES ARE SUBJECT TO VARIABILITY AND CONSTRUCTION EFFECTS  
 FOR MORE INFO VISIT: <http://www.dot.state.mn.us/traffic/data/html/aadt.html>

MUNICIPALITIES SHOWN  
 ON THIS SHEET  
 BROWNSVILLE  
 HOUSTON  
 SPRING GROVE

NOTE: 2000 U.S. CENSUS FIGURES SHOWN FOR ALL MUNICIPALITIES UNLESS OTHERWISE STATED.