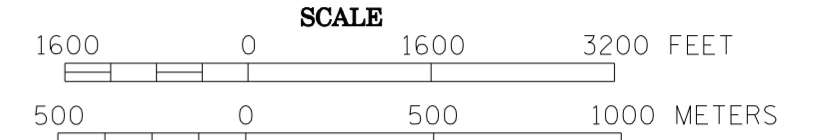


2007 TRAFFIC VOLUMES

(SEE NOTE)

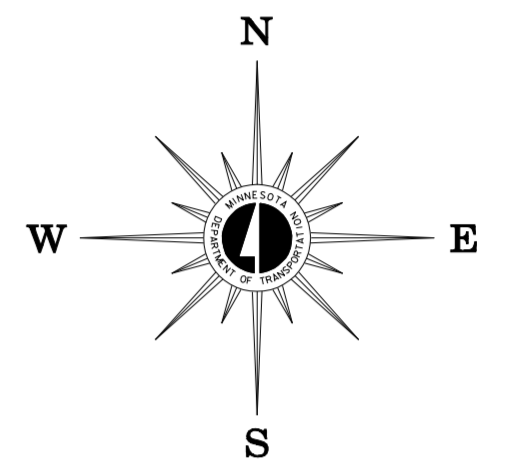
MUNICIPALITY OF SHAKOPEE

PREPARED BY THE MINNESOTA DEPARTMENT OF TRANSPORTATION OFFICE OF TRANSPORTATION DATA & ANALYSIS IN COOPERATION WITH U.S. DEPARTMENT OF TRANSPORTATION FEDERAL HIGHWAY ADMINISTRATION



2007

BASIC DATA - 1990



LEGEND

- INTERSTATE TRUNK HIGHWAY
U.S. TRUNK HIGHWAY
STATE TRUNK HIGHWAY
COUNTY STATE AID HIGHWAY
COUNTY ROAD
CORPORATE LIMITS
PUBLIC ROAD
PRIVATE ROAD

MUNICIPAL STATE AID STREET SYSTEM

LEGEND

- MUNICIPAL COUNTY STATE AID STREET
MUNICIPAL STATE AID STREET
COUNTY STATE AID HIGHWAY
COUNTY ROAD
TRUNK HIGHWAY

VOLUMES PREPARED BY THE OFFICE OF TRANSPORTATION DATA & ANALYSIS

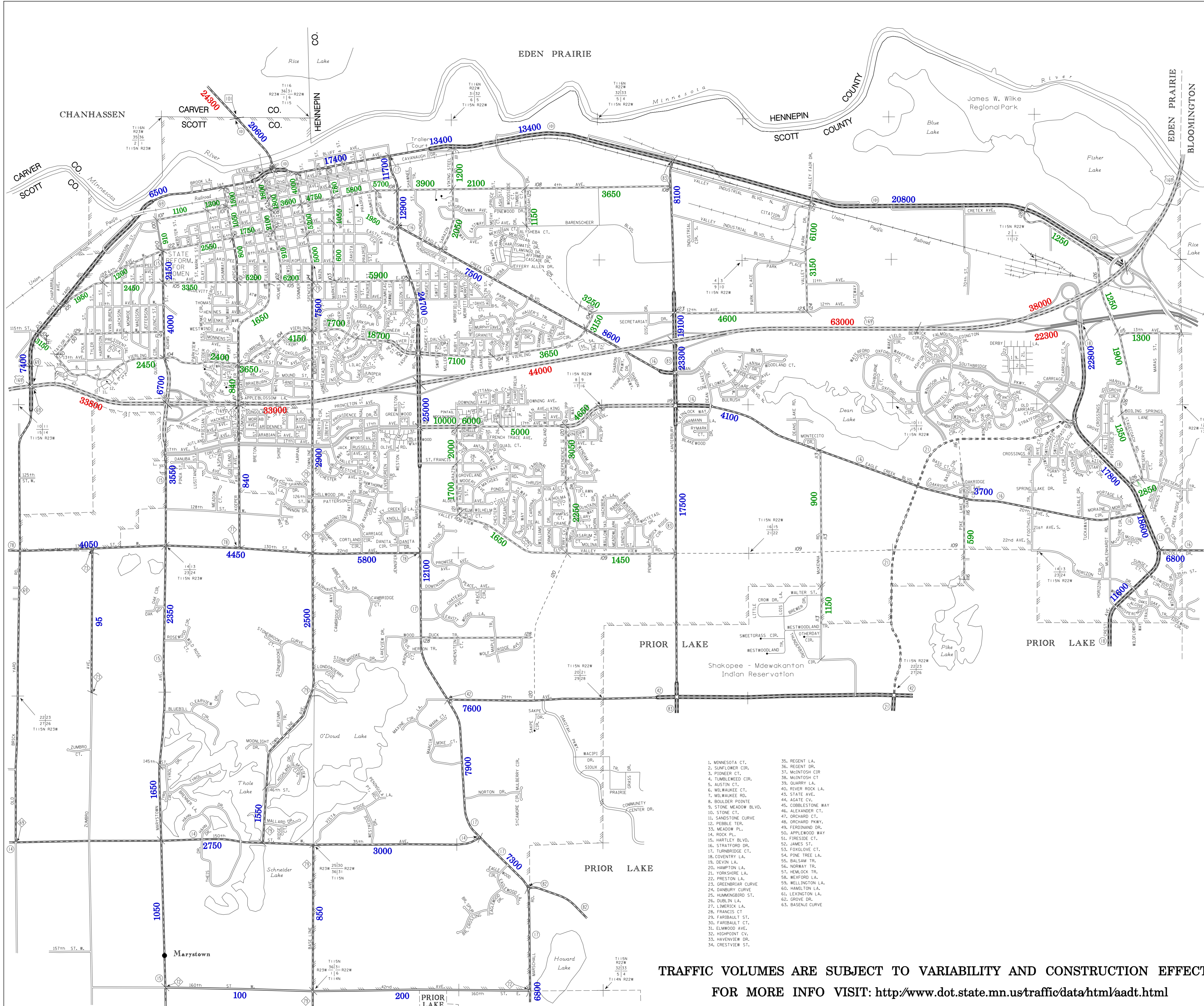
NUMERALS INDICATE AVERAGE DAILY TRAFFIC VOLUMES ON DESIGNATED ROADS.

TRUNK HIGHWAY ROUTES ARE 2006 A.A.D.T. VOLUMES
COUNTY SYSTEM ROUTES ARE 2007 A.A.D.T. VOLUMES
MUNICIPAL STREET ROUTES ARE 2007 A.A.D.T. VOLUMES

FOR DESIGNATED ROADS: / = SEGMENT ENDPOINT FOR ALL ROADS INTERSECTED BY HATCH
( = SEGMENT ENDPOINT ONLY FOR ROAD SEPARATED FROM INTERSECTING ROAD BY ARC

TRAFFIC VOLUMES ARE SUBJECT TO VARIABILITY AND CONSTRUCTION EFFECTS

FOR MORE INFO VISIT: http://www.dot.state.mn.us/traffic/data/html/aadt.html



- 1. MINNESOTA CT.
2. SUNFLOWER CIR.
3. PIONEER CT.
4. TUMBLEWEED CIR.
5. AUSTIN CT.
6. MILWAUKEE CT.
7. MILWAUKEE RD.
8. BOULDER POINTE
9. STONE MEADOW BLVD.
10. STONE CT.
11. SANDSTONE CURVE
12. PEBBLE TERR.
13. MEADOW PL.
14. ROCK PL.
15. HARTLEY BLVD.
16. STRATFORD DR.
17. TURNBRIDGE CT.
18. COVENTRY LA.
19. DEVIN LA.
20. HAMPTON LA.
21. YORKSHIRE LA.
22. PRESTON LA.
23. GREENBRIAR CURVE
24. DANBURY CURVE
25. HUMMINGBIRD ST.
26. DUBLIN LA.
27. LIMERICK LA.
28. FRANCIS CT.
29. FARBAULT ST.
30. FARBAULT CT.
31. ELMWOOD AVE.
32. HIGHPOINT CV.
33. HAVENVIEW DR.
34. CRESTVIEW ST.
35. REGENT LA.
36. REGENT DR.
37. MCINTOSH CIR.
38. MCINTOSH CT.
39. QUARRY LA.
40. RIVER ROCK LA.
41. STATE AVE.
42. AGATE CV.
43. COBBLESTONE WAY
44. ALEXANDER CT.
45. ORCHARD CT.
46. ORCHARD PKWY.
47. FERDINAND DR.
48. APPLEWOOD WAY
49. FERRISIE CT.
50. JAMES ST.
51. FOXGLOVE CT.
52. PINE TREE LA.
53. BALSAM TR.
54. NORWAY TR.
55. HENLOCK TR.
56. WEXFORD LA.
57. WELLINGTON LA.
58. HAMILTON LA.
59. LEXINGTON LA.
60. GROVE DR.
61. BASENET CURVE