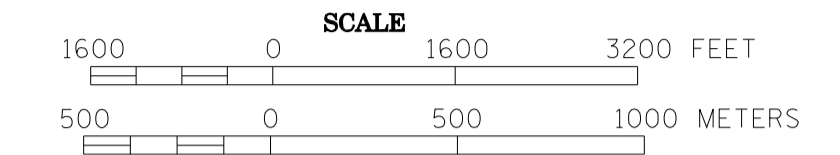


# 2007 TRAFFIC VOLUMES


(SEE NOTE)

## MUNICIPALITY OF SAVAGE

PREPARED BY THE  
 MINNESOTA DEPARTMENT OF TRANSPORTATION  
 OFFICE OF TRANSPORTATION DATA & ANALYSIS  
 IN COOPERATION WITH  
 U.S. DEPARTMENT OF TRANSPORTATION  
 FEDERAL HIGHWAY ADMINISTRATION



2007  
 BASIC DATA - 1990



### LEGEND

- INTERSTATE TRUNK HIGHWAY..... (15)
- U.S. TRUNK HIGHWAY..... (16)
- STATE TRUNK HIGHWAY..... (55)
- COUNTY STATE AID HIGHWAY..... (2)
- COUNTY ROAD..... (15)
- CORPORATE LIMITS.....
- PUBLIC ROAD.....
- PRIVATE ROAD.....

## MUNICIPAL STATE AID STREET SYSTEM

### LEGEND

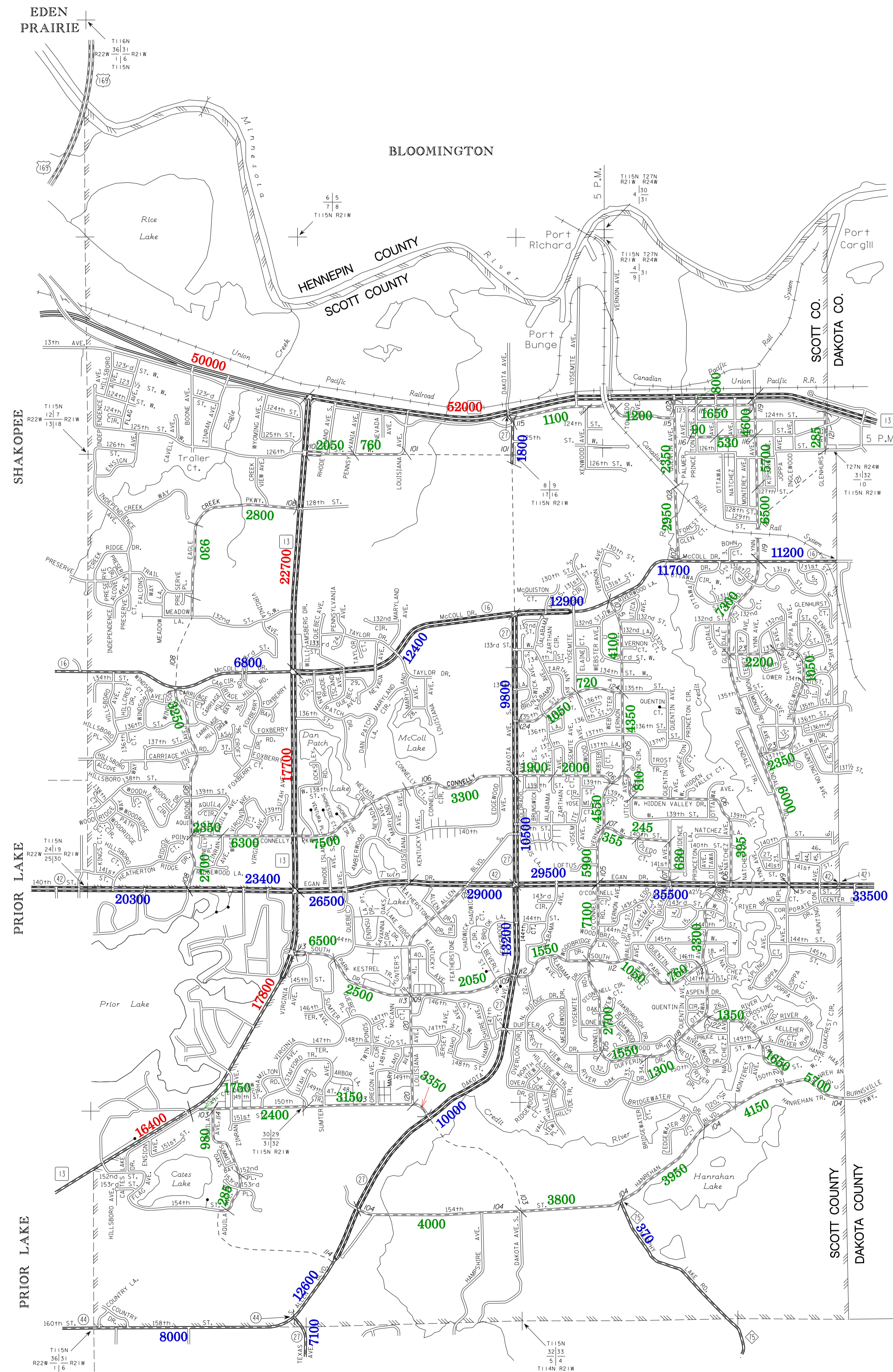
- MUNICIPAL COUNTY STATE AID STREET.....
- MUNICIPAL STATE AID STREET.....
- COUNTY STATE AID HIGHWAY.....
- COUNTY ROAD.....
- TRUNK HIGHWAY.....

VOLUMES PREPARED BY  
 THE OFFICE OF  
 TRANSPORTATION DATA & ANALYSIS

NUMERALS INDICATE AVERAGE DAILY  
 TRAFFIC VOLUMES ON DESIGNATED ROADS.

TRUNK HIGHWAY ROUTES ARE 2006 A.A.D.T. VOLUMES  
 COUNTY SYSTEM ROADS ARE 2007 A.A.D.T. VOLUMES  
 MUNICIPAL STREET ROUTES ARE 2007 A.A.D.T. VOLUMES

FOR DESIGNATED ROADS :  
 / = SEGMENT ENDPOINT FOR ALL  
 ROADS INTERSECTED BY HATCH  
 ( = SEGMENT ENDPOINT ONLY FOR  
 ROAD SEPARATED FROM INTERSECTING  
 ROAD BY ARC



1. OTTAWA CT.
2. OTTAWA CIR. E.
3. NATCHEZ AVE.
4. MONTEREY AVE.
5. GLENHURST CIR.
6. GLENHURST AVE.
7. INGLEWOOD CT.
8. INGLEWOOD AVE.
9. LYNN CIR.
10. INGLEWOOD CIR.
11. HUNTINGTON AVE.
12. LYNN CIR.
13. GLENHURST LA.
14. 143rd CIR. S.
15. PRINCETON AVE.
16. NATCHEZ CT.
17. 145th CIR.
18. SOUTH PARK CT.
19. CLEARWATER CIR.
20. CLEARWATER CIR.
21. 135th CIR.
22. BRUNSWICK AVE.
23. KIPPLING AVE.
24. PENNSYLVANIA CT.
25. RIVER WOOD CIR.
26. NATCHEZ PL.
27. LYNN CT.
28. MARYLAND CT.
29. THORN HILL LA.
30. N. RIVER RUN CT.
31. MEADOWOOD CT.
32. DUFFERIN CT.
33. RIVER OAK CT.
34. RIVER OAK PL.
35. CARRIAGE HILL ALCOVE
36. ASHCROFT ALCOVE
37. ASHCROFT BAY
38. CARRIAGE HILL DR/WR
39. SOUTH PARK DR.
40. LOCKSLIE WAY
41. LOCKSLIE TR.
42. SHORESIDE CT.
43. WEST RD.
44. WEST DR.
45. EAST DR.
46. NORTH RD.
47. POND EDGE PATH
48. CRIBSON LA.
49. LAKEVIEW TER.

TRAFFIC VOLUMES ARE SUBJECT TO VARIABILITY AND CONSTRUCTION EFFECTS  
 FOR MORE INFO VISIT: <http://www.dot.state.mn.us/traffic/data/html/aadt.html>