

TRAFFIC VOLUMES ARE SUBJECT TO VARIABILITY AND CONSTRUCTION EFFECTS

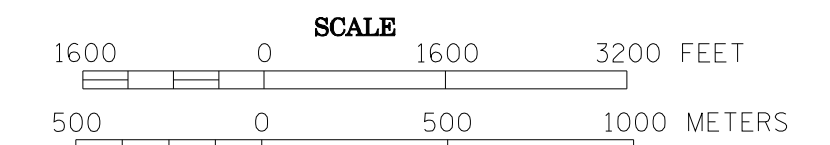
FOR MORE INFO VISIT: <http://www.dot.state.mn.us/traffic/data/html/aadt.html>

2007 TRAFFIC VOLUMES

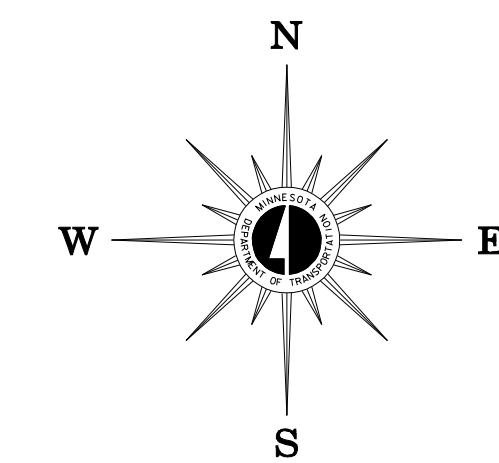
(SEE NOTE)

MUNICIPALITY OF PRIOR LAKE

PREPARED BY THE
MINNESOTA DEPARTMENT OF TRANSPORTATION
OFFICE OF TRANSPORTATION DATA & ANALYSIS
IN COOPERATION WITH
U.S. DEPARTMENT OF TRANSPORTATION
FEDERAL HIGHWAY ADMINISTRATION



2007
BASIC DATA - 1990



LEGEND

- INTERSTATE TRUNK HIGHWAY.....
- U.S. TRUNK HIGHWAY.....
- STATE TRUNK HIGHWAY.....
- COUNTY STATE AID HIGHWAY.....
- COUNTY ROAD.....
- CORPORATE LIMITS.....
- PUBLIC ROAD.....
- PRIVATE ROAD.....

MUNICIPAL STATE AID STREET SYSTEM

LEGEND

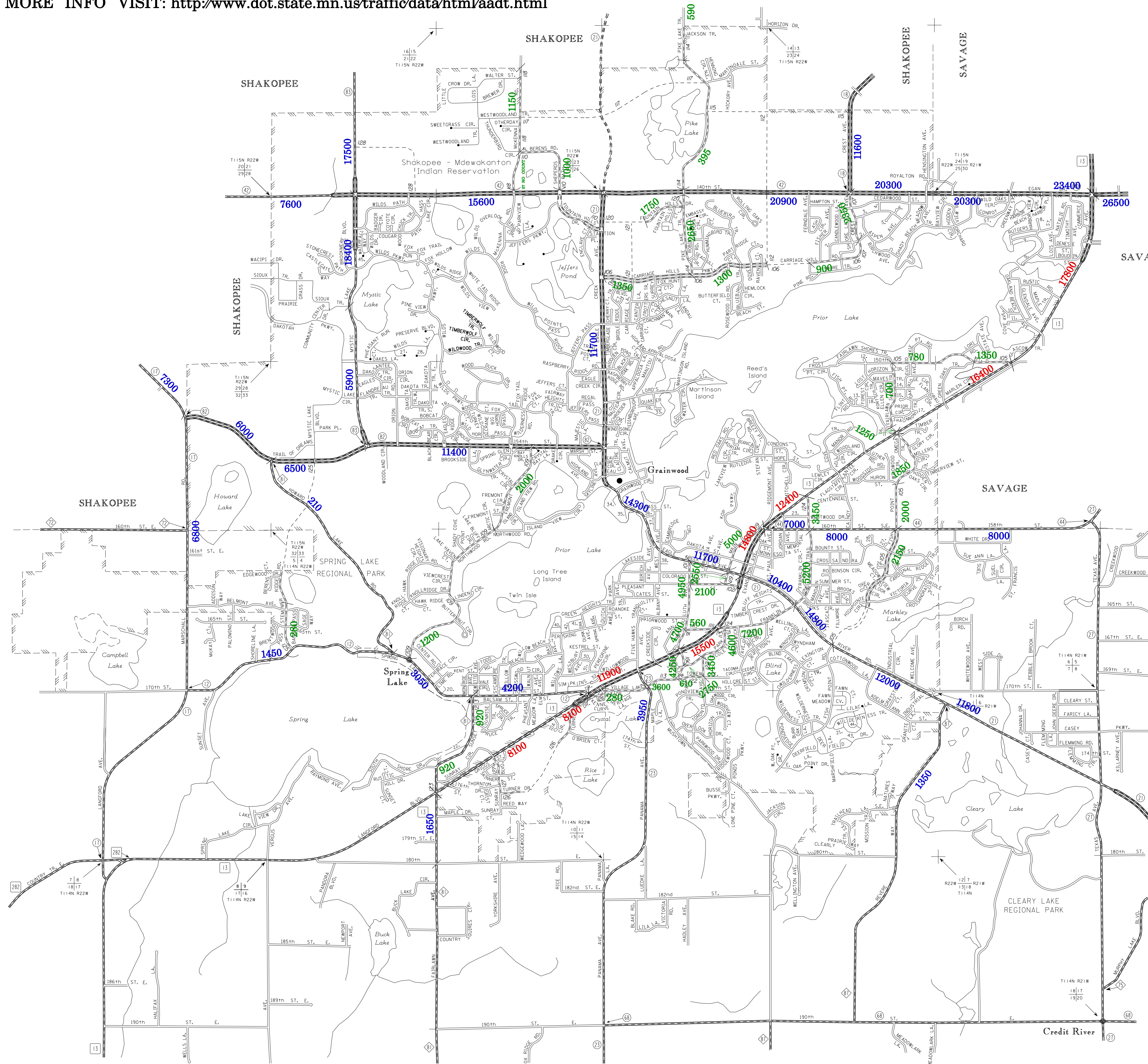
- MUNICIPAL COUNTY STATE AID STREET.....
- MUNICIPAL STATE AID STREET.....
- COUNTY STATE AID HIGHWAY.....
- COUNTY ROAD.....
- TRUNK HIGHWAY.....

VOLUMES PREPARED BY
THE OFFICE OF
TRANSPORTATION DATA & ANALYSIS

NUMERALS INDICATE AVERAGE DAILY
TRAFFIC VOLUMES ON DESIGNATED ROADS.

TRUNK HIGHWAY ROUTES ARE 2006 A.A.D.T. VOLUMES
COUNTY SYSTEM ROADS ARE 2007 A.A.D.T. VOLUMES
MUNICIPAL STREET ROUTES ARE 2007 A.A.D.T. VOLUMES

FOR DESIGNATED ROADS :
/ = SEGMENT ENDPOINT FOR ALL
ROADS INTERSECTED BY HATCH
(= SEGMENT ENDPOINT ONLY FOR
ROAD SEPARATED FROM INTERSECTING
ROAD BY ARC



1. CEDARWOOD ST.
2. AMLEWOOD DR.
3. CEDARWOOD TR.
4. BIRCHWOOD AVE.
5. CEDARWOOD CT.
6. CEDARWOOD CIR.
7. RIDGEVIEW TR.
8. GRAYLING CIR.
9. WATERSEDGE TR.
10. SEVEN ACRES ST.
11. KNEAFSEY ST.
12. STORMY CIR.
13. BLUE DORN CIR.
14. INDIAN RIDGE CIR.
15. FULBRIGHT CIR.
16. FORSYTHE RD.
17. SHANNON CIR.
18. FOREST CT.
19. TERRI CIR.
20. CREEKVIEW CIR.
21. WILBERNESS CIR.
22. FAIRVIEW RD.
23. GATEWAY ST.
24. CROSSANDRA CIR.
25. PARKVIEW DR.
26. PARKVIEW CIR.
27. MYSTIC VIEW
28. MYSTIC RIDGE
29. NIGHTINGALE CIR.
30. CROSS ST.
31. SIMPKINS AVE.
32. SIMPKINS CIR.
33. FAIRBANKS TR.
34. GRAINWOOD TR.
35. WAGON BR. CIR.
36. QUINCY ST.
37. SUNFISH TR.
38. RACINE ST.
39. FIVE HARKS AVE.
40. INDIANOLA BEACH CIR.
41. ROOSEVELT ST.
42. RAMSEY AVE.
43. RIVER BIRCH PL.
44. RIVER BIRCH LA.
45. WATERFALL CT.