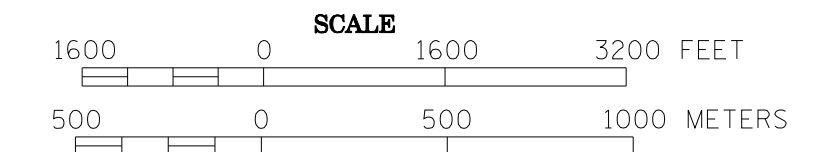


2007 TRAFFIC VOLUMES

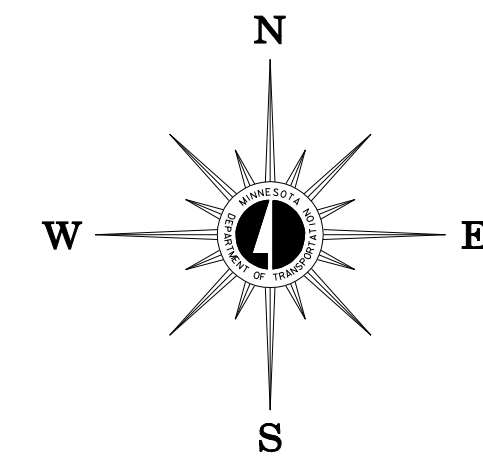
(SEE NOTE)

MUNICIPALITY OF PLYMOUTH

PREPARED BY THE
MINNESOTA DEPARTMENT OF TRANSPORTATION
OFFICE OF TRANSPORTATION DATA & ANALYSIS
IN COOPERATION WITH
U.S. DEPARTMENT OF TRANSPORTATION
FEDERAL HIGHWAY ADMINISTRATION



2007
BASIC DATA - 1990



LEGEND

- INTERSTATE TRUNK HIGHWAY..... (I-94)
- U.S. TRUNK HIGHWAY..... (169)
- STATE TRUNK HIGHWAY..... (55)
- COUNTY STATE AID HIGHWAY..... (21)
- COUNTY ROAD..... (14)
- CORPORATE LIMITS.....
- PUBLIC ROAD.....
- PRIVATE ROAD.....

1. URBANDALE L.A. N.
2. URBANDALE AVE. N.
3. 38th AVE. N.
4. SHADYVIEW L.A. N.
5. QUEENSLAND L.A. N.
6. 33rd PL. N.
7. UPLAND CT. N.
8. UPLAND L.A. N.
9. TERRACEVIEW CT. N.
10. ARCHER L.A. N.
11. YUMA L.A. N.
12. BLACK OAKS L.A. N.
13. WESTON L.A. N.
14. ZANESBUR L.A. N.
15. SHENANDOAH L.A. N.
16. TERRACEVIEW L.A. N.
17. 54th AVE. N.
18. YORKTOWN L.A. N.
19. KIMONS L.A. N.
20. 51st PL. N.
21. FORESTVIEW L.A. N.
22. OGDENWOOD CIR. N.
23. TEAKWOOD L.A. N.
24. SARATOGA CIR. N.
25. UNDERWOOD L.A. N.
26. EVERGREEN L.A. N.
27. YELLOWSTONE CT. N.
28. 35th AVE. N.
29. 36th PL. N.
30. 37th PL. N.
31. YELLOWSTONE L.A. N.
32. LINDALE L.A. N.
33. KIMBERLY L.A. N.
34. 32nd AVE. N.
35. EVEREST CT. N.
36. COMSTOCK L.A. N.
37. UNION TERRACE CT. N.
38. URBANDALE CT.
39. RIDGEMONT AVE. N.
40. DEERWOOD L.A. N.
41. MERRIMAC L.A. N.

MUNICIPAL STATE AID STREET SYSTEM

LEGEND

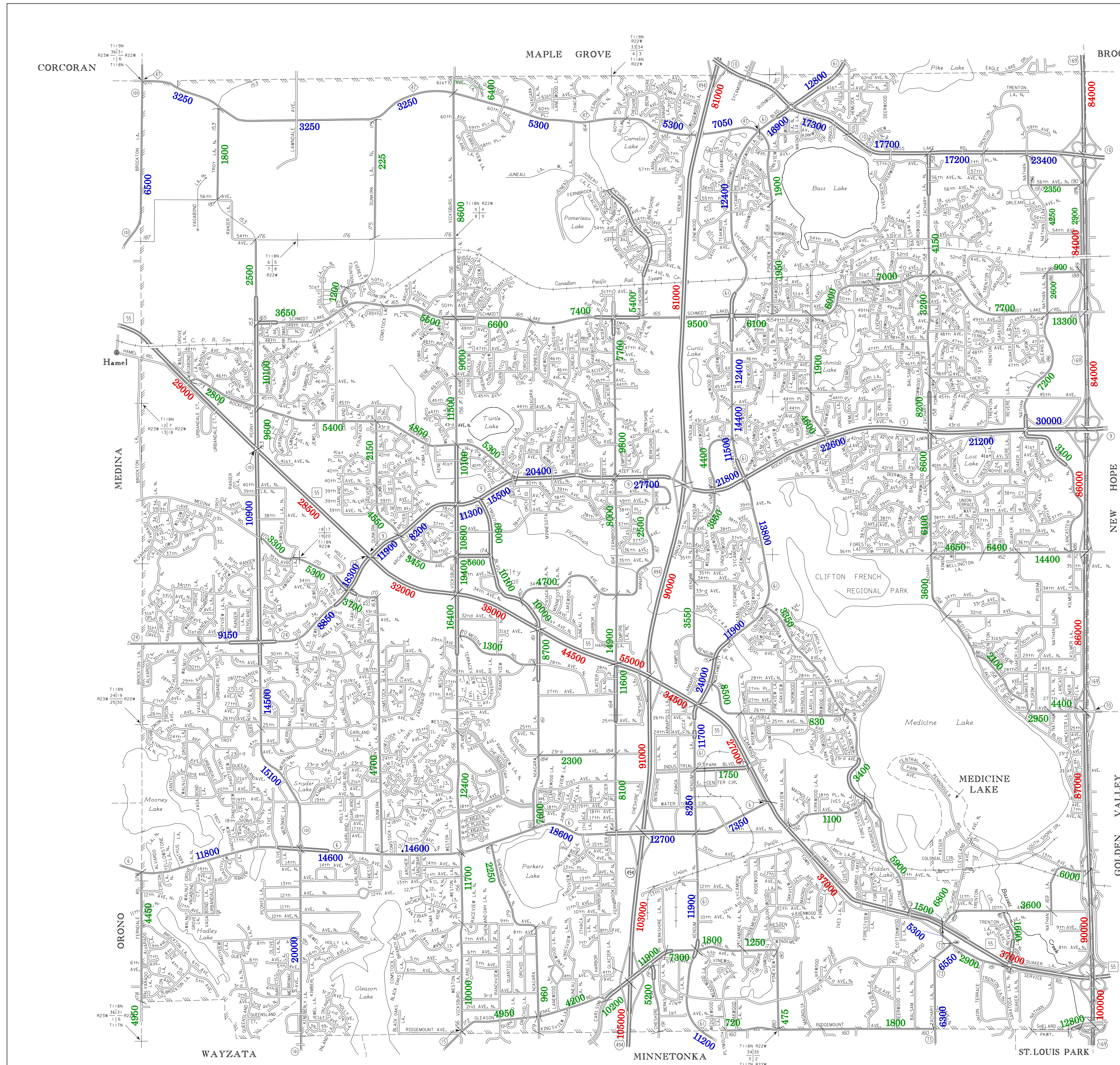
- MUNICIPAL COUNTY STATE AID STREET.....
- MUNICIPAL STATE AID STREET.....
- COUNTY STATE AID HIGHWAY.....
- COUNTY ROAD.....
- TRUNK HIGHWAY.....

VOLUMES PREPARED BY
THE OFFICE OF
TRANSPORTATION DATA & ANALYSIS

NUMERALS INDICATE AVERAGE DAILY
TRAFFIC VOLUMES ON DESIGNATED ROADS.

TRUNK HIGHWAY ROUTES ARE 2006 A.A.D.T. VOLUMES
COUNTY SYSTEM ROADS ARE 2007 A.A.D.T. VOLUMES
MUNICIPAL STREET ROUTES ARE 2007 A.A.D.T. VOLUMES

FOR DESIGNATED ROADS :
/ = SEGMENT ENDPOINT FOR ALL
ROADS INTERSECTED BY HATCH
(= SEGMENT ENDPOINT ONLY FOR
ROAD SEPARATED FROM INTERSECTING
ROAD BY ARC



TRAFFIC VOLUMES ARE SUBJECT TO VARIABILITY AND CONSTRUCTION EFFECTS
FOR MORE INFO VISIT: <http://www.dot.state.mn.us/traffic/data/html/aadt.html>