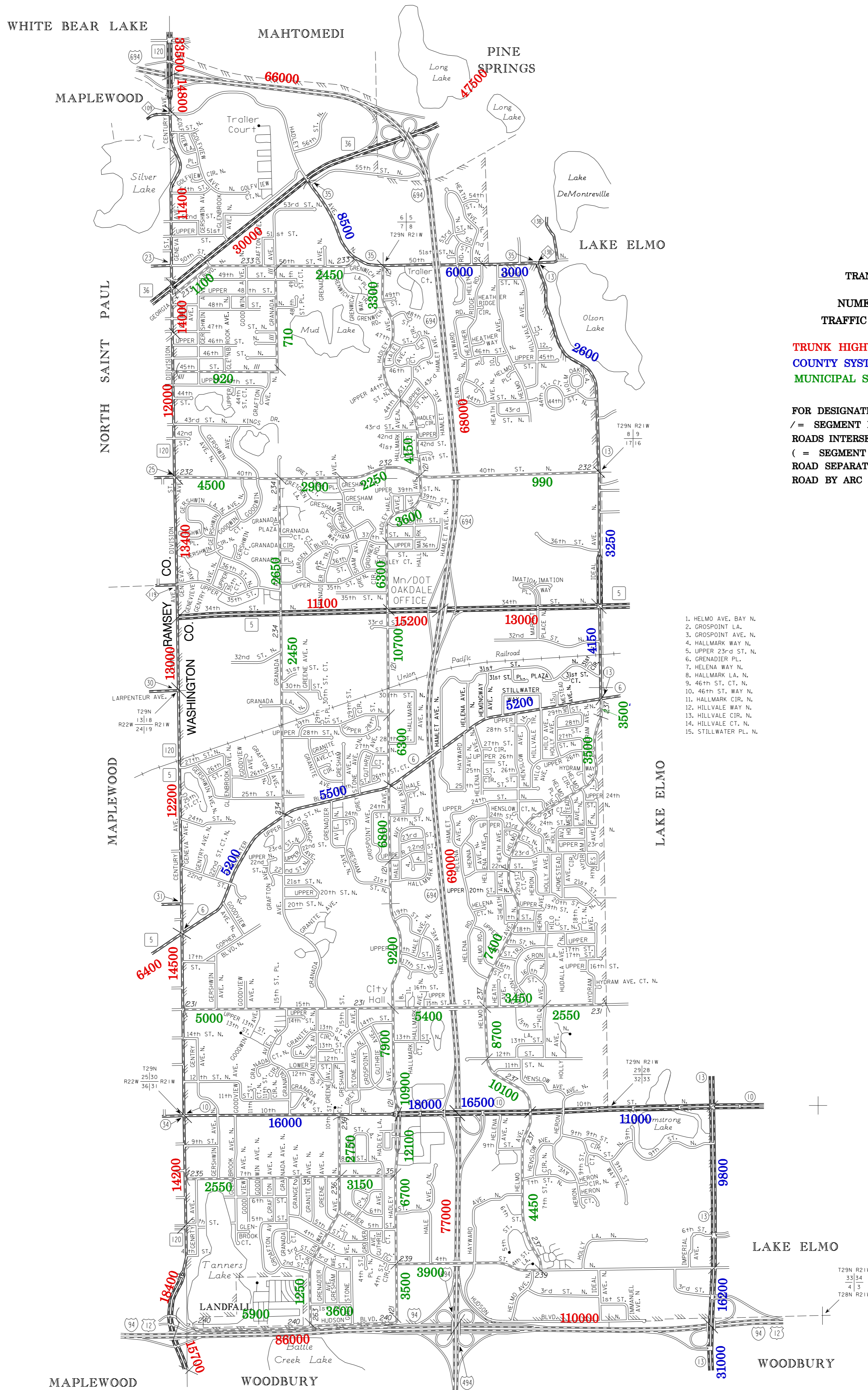


TRAFFIC VOLUMES ARE SUBJECT TO VARIABILITY AND CONSTRUCTION EFFECTS
 FOR MORE INFO VISIT: <http://www.dot.state.mn.us/traffic/data/html/aadt.html>



VOLUMES PREPARED BY
 THE OFFICE OF
 TRANSPORTATION DATA & ANALYSIS
 NUMERALS INDICATE AVERAGE DAILY
 TRAFFIC VOLUMES ON DESIGNATED ROADS.
TRUNK HIGHWAY ROUTES ARE 2006 A.A.D.T. VOLUMES
COUNTY SYSTEM ROADS ARE 2007 A.A.D.T. VOLUMES
MUNICIPAL STREET ROUTES ARE 2007 A.A.D.T. VOLUMES

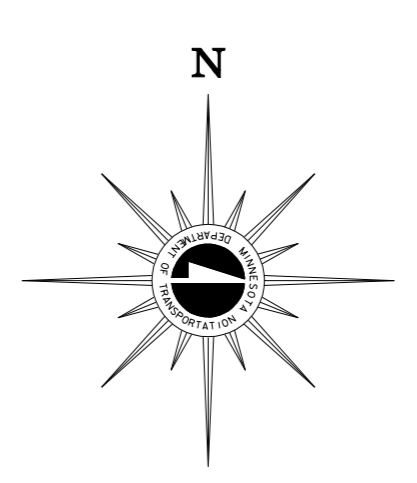
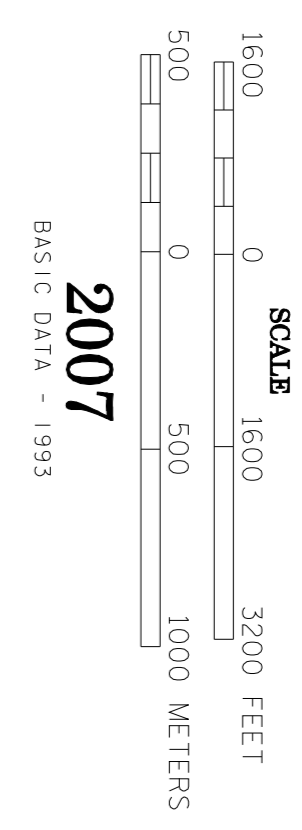
FOR DESIGNATED ROADS :
 / = SEGMENT ENDPOINT FOR ALL
 ROADS INTERSECTED BY HATCH
 (= SEGMENT ENDPOINT ONLY FOR
 ROAD SEPARATED FROM INTERSECTING
 ROAD BY ARC

1. HELMO AVE. BAY N.
2. GROSPONT AVE. N.
3. HALLMARK WAY N.
4. UPPER 23rd ST. N.
5. GRENADIER PL.
6. HELENA WAY N.
7. HALLMARK LA. N.
8. HILLVALE WAY N.
9. HILLVALE CIR. N.
10. HILLVALE CT. N.
11. STILLWATER PL. N.
12. HILLVALE WAY N.
13. HILLVALE CIR. N.
14. HILLVALE CT. N.
15. STILLWATER PL. N.

2007 TRAFFIC VOLUMES

MUNICIPALITY OF
OAKDALE

PREPARED BY THE
 MINNESOTA DEPARTMENT OF TRANSPORTATION
 OFFICE OF TRANSPORTATION DATA & ANALYSIS
 IN COOPERATION WITH
 U.S. DEPARTMENT OF TRANSPORTATION
 FEDERAL HIGHWAY ADMINISTRATION



- LEGEND**
- INTERSTATE TRUNK HIGHWAY..... (35)
 - U.S. TRUNK HIGHWAY..... (75)
 - STATE TRUNK HIGHWAY..... (55)
 - COUNTY STATE AID HIGHWAY..... (2)
 - COUNTY ROAD..... (15)
 - CORPORATE LIMITS..... (15)
 - PUBLIC ROAD..... (15)
 - PRIVATE ROAD..... (15)

- MUNICIPAL STATE AID
 STREET SYSTEM**
- LEGEND**
- MUNICIPAL COUNTY STATE AID STREET.....
 - MUNICIPAL STATE AID STREET.....
 - COUNTY STATE AID HIGHWAY.....
 - COUNTY ROAD.....
 - TRUNK HIGHWAY.....