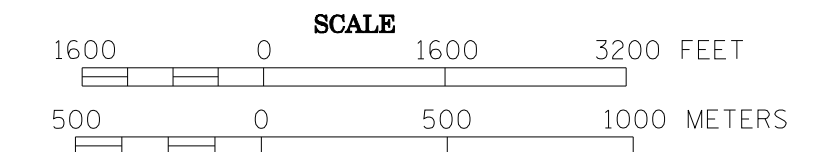


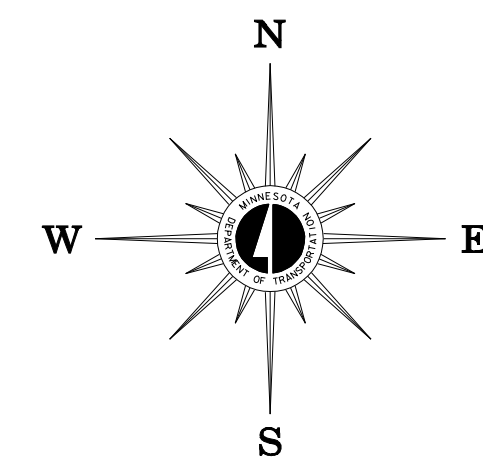
2007 TRAFFIC VOLUMES

(SEE NOTE)

MUNICIPALITY OF
MAPLE GROVE
 PREPARED BY THE
 MINNESOTA DEPARTMENT OF TRANSPORTATION
 OFFICE OF TRANSPORTATION DATA & ANALYSIS
 IN COOPERATION WITH
 U.S. DEPARTMENT OF TRANSPORTATION
 FEDERAL HIGHWAY ADMINISTRATION



2007
 BASIC DATA - 1990



LEGEND

- INTERSTATE TRUNK HIGHWAY..... (I-94)
- U.S. TRUNK HIGHWAY..... (US-52)
- STATE TRUNK HIGHWAY..... (ST-55)
- COUNTY STATE AID HIGHWAY..... (CSA-21)
- COUNTY ROAD..... (CR-15)
- CORPORATE LIMITS.....
- PUBLIC ROAD.....
- PRIVATE ROAD.....

MUNICIPAL STATE AID STREET SYSTEM

LEGEND

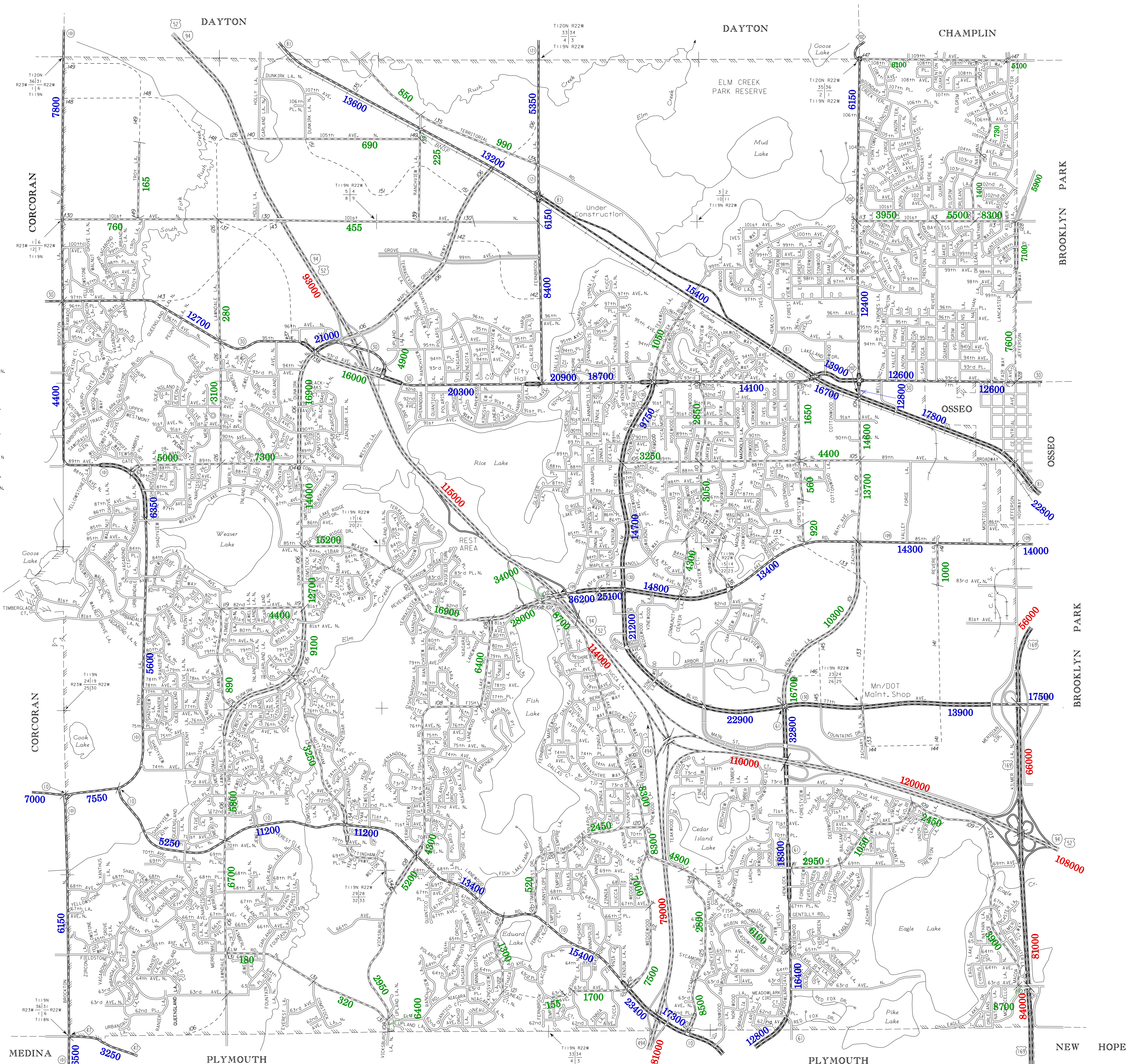
- MUNICIPAL COUNTY STATE AID STREET.....
- MUNICIPAL STATE AID STREET.....
- COUNTY STATE AID HIGHWAY.....
- COUNTY ROAD.....
- TRUNK HIGHWAY.....

VOLUMES PREPARED BY
 THE OFFICE OF
 TRANSPORTATION DATA & ANALYSIS

NUMERALS INDICATE AVERAGE DAILY
 TRAFFIC VOLUMES ON DESIGNATED ROADS.

TRUNK HIGHWAY ROUTES ARE 2006 A.A.D.T. VOLUMES
 COUNTY SYSTEM ROADS ARE 2007 A.A.D.T. VOLUMES
 MUNICIPAL STREET ROUTES ARE 2007 A.A.D.T. VOLUMES

FOR DESIGNATED ROADS:
 / = SEGMENT ENDPOINT FOR ALL
 ROADS INTERSECTED BY HATCH
 (= SEGMENT ENDPOINT ONLY FOR
 ROAD SEPARATED FROM INTERSECTING
 ROAD BY ARC



1. PILGRIM LA.
2. HILLTOP RD.
3. 78TH CT. N.
4. YUGCA LA.
5. NAGELL CIR.
6. SHEFFIELD LA.
7. MAPLEWOOD LA.
8. BERSHIRE CT.
9. DALLAS LA.
10. FORESTVIEW LA. N.
11. ANNAPOLIS LA.
12. CHRISTOPHER LA.
13. 81st AVE.
14. BERSHIRE LA.
15. REMER DR.
16. E. FISH LAKE CIR.
17. C. FISH LAKE RD.
18. QUAIL HILL RD.
19. SYCAMORE CT. N.
20. ROSEWOOD LA. N.
21. 94TH AVE. N.
22. HOLLY LA. N.
23. LANERWOOD LA.
24. FORESTVIEW LA. N.
25. 30TH AVE. N.
26. MERRIMAC LA. N.
27. BLACKOAKS LA. N.
28. RANDER LA. N.
29. QUEENSLAND LA. N.
30. 78TH AVE. N.
31. 78TH ST. N.
32. EVEREST CT. N.
33. FOUNTAIN CT. N.
34. ARCHER LA. N.
35. CONSTOCK LA. N.

TRAFFIC VOLUMES ARE SUBJECT TO VARIABILITY AND CONSTRUCTION EFFECTS

FOR MORE INFO VISIT: <http://www.dot.state.mn.us/traffic/data/html/aadt.html>