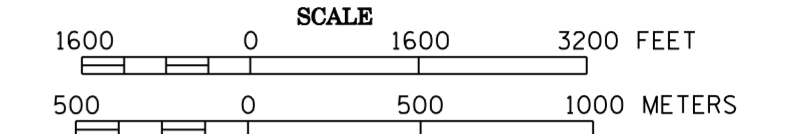


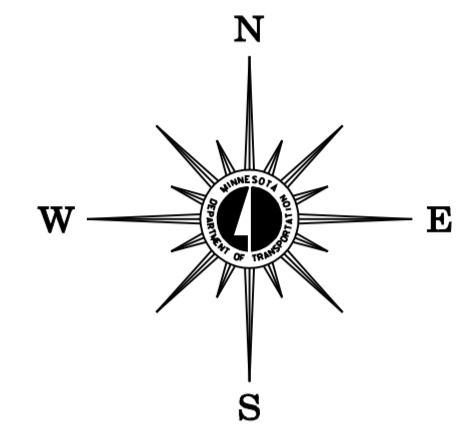
# 2007 TRAFFIC VOLUMES

## MUNICIPALITY OF FERGUS FALLS

PREPARED BY THE  
**MINNESOTA DEPARTMENT OF TRANSPORTATION**  
 OFFICE OF TRANSPORTATION DATA & ANALYSIS  
 IN COOPERATION WITH  
**U.S. DEPARTMENT OF TRANSPORTATION**  
 FEDERAL HIGHWAY ADMINISTRATION



2007  
 BASIC DATA - 1991



### LEGEND

- INTERSTATE TRUNK HIGHWAY..... (35)
- U.S. TRUNK HIGHWAY..... (10)
- STATE TRUNK HIGHWAY..... (55)
- COUNTY STATE AID HIGHWAY..... (23)
- COUNTY ROAD..... (15)
- CORPORATE LIMITS.....
- PUBLIC ROAD.....
- PRIVATE ROAD.....

## MUNICIPAL STATE AID STREET SYSTEM

### LEGEND

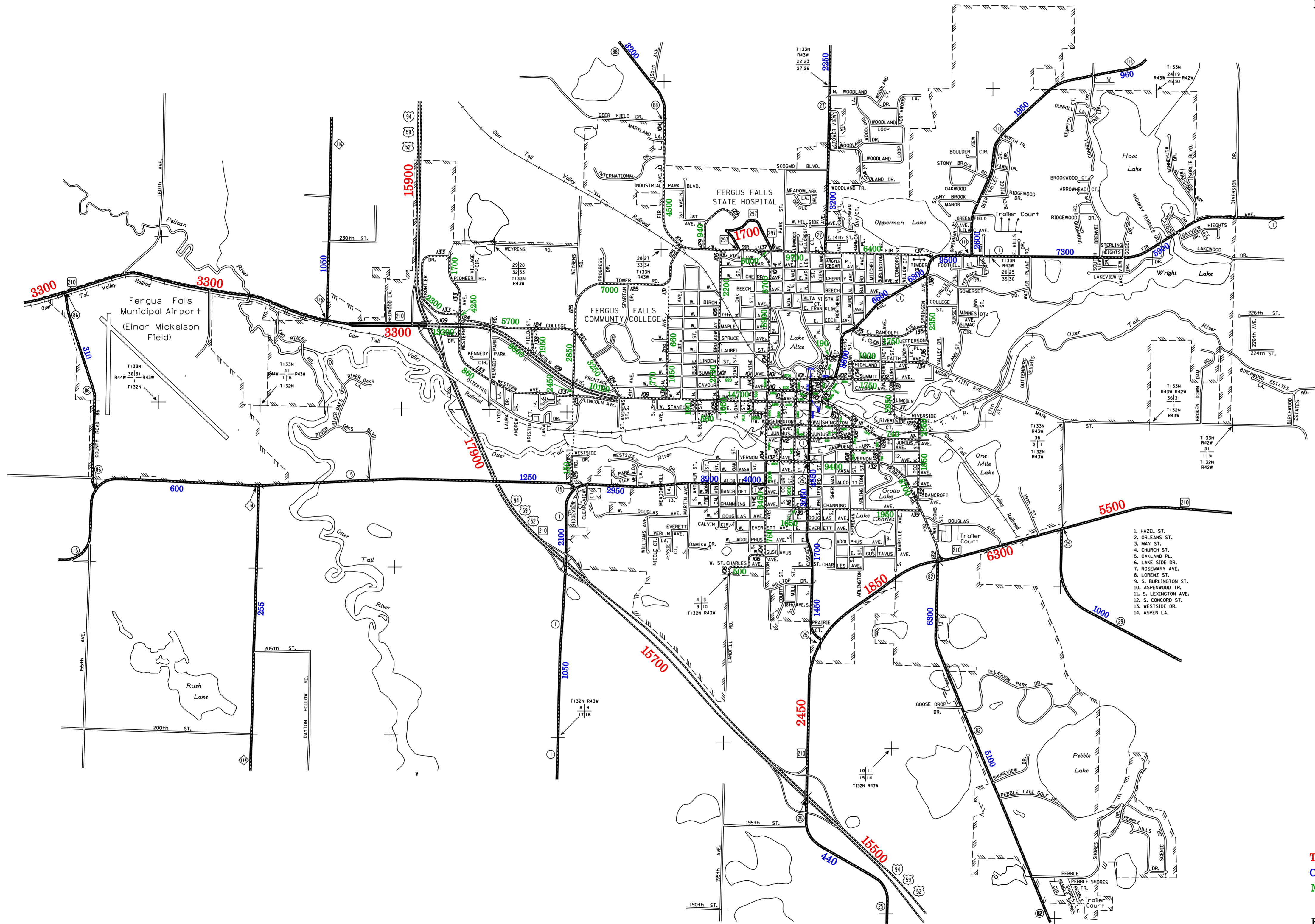
- MUNICIPAL COUNTY STATE AID STREET.....
- MUNICIPAL STATE AID STREET.....
- COUNTY STATE AID HIGHWAY.....
- COUNTY ROAD.....
- TRUNK HIGHWAY.....

VOLUMES PREPARED BY  
 THE OFFICE OF  
 TRANSPORTATION DATA & ANALYSIS

NUMERALS INDICATE AVERAGE DAILY  
 TRAFFIC VOLUMES ON DESIGNATED ROADS.

**TRUNK HIGHWAY ROUTES ARE 2006 A.A.D.T. VOLUMES**  
**COUNTY SYSTEM ROADS ARE 2007 A.A.D.T. VOLUMES**  
**MUNICIPAL STREET ROUTES ARE 2007 A.A.D.T. VOLUMES**

FOR DESIGNATED ROADS :  
 / = SEGMENT ENDPOINT FOR ALL  
 ROADS INTERSECTED BY HIGHWAY  
 ( = SEGMENT ENDPOINT ONLY FOR  
 ROAD SEPARATED FROM INTERSECTING  
 ROAD BY ARC



TRAFFIC VOLUMES ARE SUBJECT TO VARIABILITY AND CONSTRUCTION EFFECTS  
 FOR MORE INFO VISIT: <http://www.dot.state.mn.us/traffic/data/html/aadt.html>