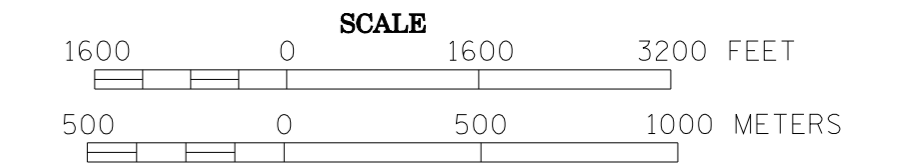


2007 TRAFFIC VOLUMES

(SEE NOTE)

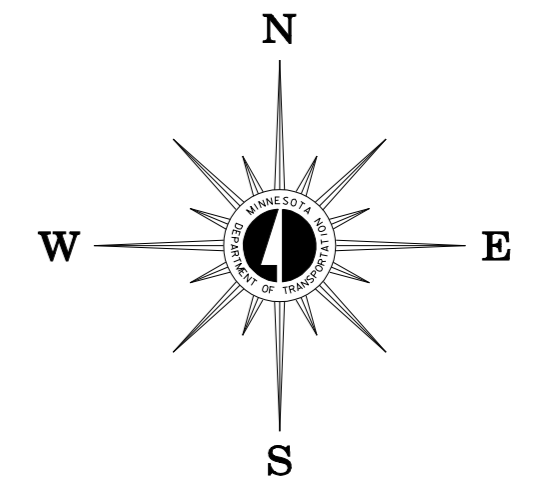
MUNICIPALITY OF EDEN PRAIRIE

PREPARED BY THE
 MINNESOTA DEPARTMENT OF TRANSPORTATION
 OFFICE OF TRANSPORTATION DATA & ANALYSIS
 IN COOPERATION WITH
 U.S. DEPARTMENT OF TRANSPORTATION
 FEDERAL HIGHWAY ADMINISTRATION



2007

BASIC DATA - 1990



LEGEND

- INTERSTATE TRUNK HIGHWAY..... (I-94)
- U.S. TRUNK HIGHWAY..... (I-494)
- STATE TRUNK HIGHWAY..... (MN-169)
- COUNTY STATE AID HIGHWAY..... (MN-212)
- COUNTY ROAD..... (MN-10)
- CORPORATE LIMITS.....
- PUBLIC ROAD.....
- PRIVATE ROAD.....

MUNICIPAL STATE AID STREET SYSTEM

LEGEND

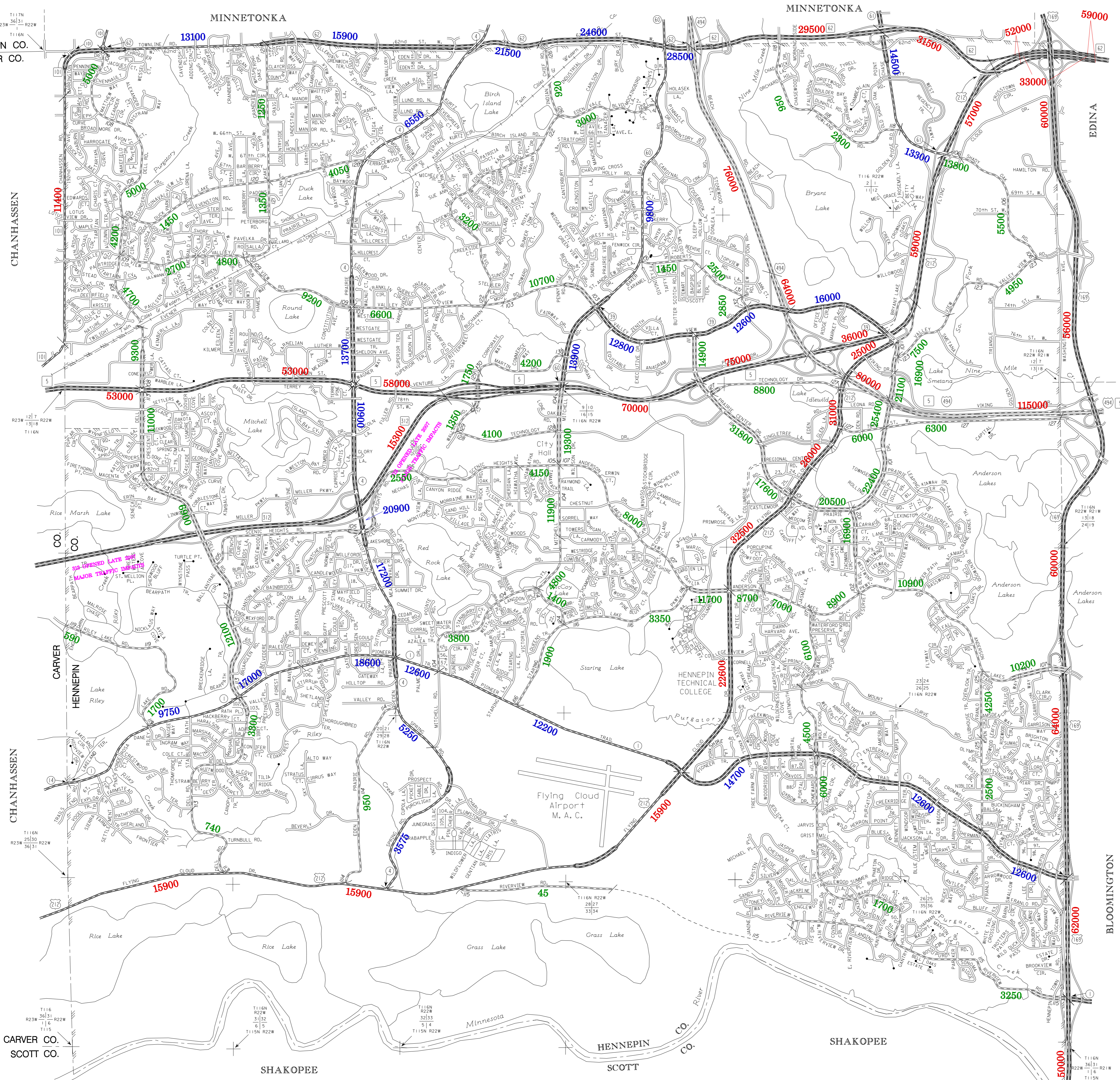
- MUNICIPAL COUNTY STATE AID STREET.....
- MUNICIPAL STATE AID STREET.....
- COUNTY STATE AID HIGHWAY.....
- COUNTY ROAD.....
- TRUNK HIGHWAY.....

VOLUMES PREPARED BY
 THE OFFICE OF
 TRANSPORTATION DATA & ANALYSIS

NUMERALS INDICATE AVERAGE DAILY
 TRAFFIC VOLUMES ON DESIGNATED ROADS.

TRUNK HIGHWAY ROUTES ARE 2006 A.A.D.T. VOLUMES
 COUNTY SYSTEM ROADS ARE 2007 A.A.D.T. VOLUMES
 MUNICIPAL STREET ROUTES ARE 2007 A.A.D.T. VOLUMES

FOR DESIGNATED ROADS :
 / = SEGMENT ENDPOINT FOR ALL
 ROADS INTERSECTED BY HATCH
 (= SEGMENT ENDPOINT ONLY FOR
 ROAD SEPARATED FROM INTERSECTING
 ROAD BY ARC



1. HARBOROUGH CT.
2. KINGFISHER LA.
3. HUMMINGBIRD LA.
4. BROWN THROUGH TR.
5. HAYER HILL CT
6. OAK HILL CT.
7. WOODMERE CIR.
8. ALLEN CT.
9. AMBER LA.
10. SUMMERHILL DR.
11. TROLLING CIR.
12. AUGUSTA LA.
13. LOOKOUT CT.
14. BELAIR LA.
15. BISCATYNE BLVD.
16. SAVANNAH CIR.
17. BAYARD CT.
18. LIVINGSTON LA.
19. NORTHERN LIGHTS TR.
20. HOLLOWAY RD.
21. FERNDALE LA.
22. GARLAND CT.
23. COMMONWEALTH DR.
24. MIDDLESET RD.
25. CRYSTAL VIEW RD.
26. COTTONWOOD CT.
27. SCOTCH PINE CT.
28. WINDROW DR.
29. WINDWARD CIR.
30. RIDGEWIND DR.
31. FORESTVIEW CIR.
32. WOODWATCH CIR.
33. HIGH POINT CIR.
34. CHESSAME LA.
35. HARTFORD CIR.
36. DUNBERRY CIR.
37. HARK HIGH CT.
38. CARTWAY CURVE
39. GREY WIDGEON PL.
40. GREYFIELD CT.
41. PENDELTON CT.
42. BRITANNY WAY
43. EDINBURGH CIR.
44. COLONY CT.
45. NEWPORT DR.
46. BROWN FARM CIR.
47. SALEM CT.
48. BRANCHING HORN
49. DEVONSHIRE PL.
50. WIMBLETON CT.
51. WESTY MORNING LA.
52. CANADIANS LANDING
53. BRENDEN LA.
54. ALMOND LA.
55. BANYAN LA.
56. DONICA CV.
57. CROCUS LA.
58. GALEWAY CURVE
59. SHAMROCK TR.
60. TOFT CURVE
61. WALDOBY CT.
62. LONG MEADOW PT.
63. HEMLOCK CIR.
64. KILDARE WAY
65. TESSMER CT.
66. DORNSMORER PL.
67. PROVIDENCE LA.
68. NEMEC KNILLS RD.
69. MINUTE MAN ALCOVE
70. VALLEY FORGE RD.
71. ANNAPOLIS WAY
72. LUNSKI CT.
73. STAGECOACH PASS
74. KNIGHTS BRIDGE
75. HARVEST LA.
76. CANDICE DR.
77. JENNIFER CT.
78. PRESTIGE PINE LA.
79. TWIN LAKES CROSSING
80. KINSLEY ST.
81. SPENSER SWEET PEA LA.
82. TERRE VERDE TR.
83. NORTHRUP TR.
84. PEOP ODIA TR.
85. LADINO CIR.
86. SCARLET GLOBE DR.
87. MASSIE CURVE
88. MURDOCK TER.
89. KLONDKKE CT.
90. CRIMSON CLOVER LA.
91. DURNUM CT.
92. BUSH LA.
93. TIFFANY LA.
94. BRENDEN LA.
95. BELMONT LA.
96. BREZEY WAY
97. BRIDGEHILL TER.
98. LABONT WAY
99. STRATTON AVE.
100. PRESWICK BLVD.
101. WIEDMAN WAY
102. HANSON CT.
103. TICKSEED LA.
104. SWITCHGRASS LA.
105. ENCLAVE CIR.

TRAFFIC VOLUMES ARE SUBJECT TO VARIABILITY AND CONSTRUCTION EFFECTS

FOR MORE INFO VISIT: <http://www.dot.state.mn.us/traffic/data/html/aadt.html>