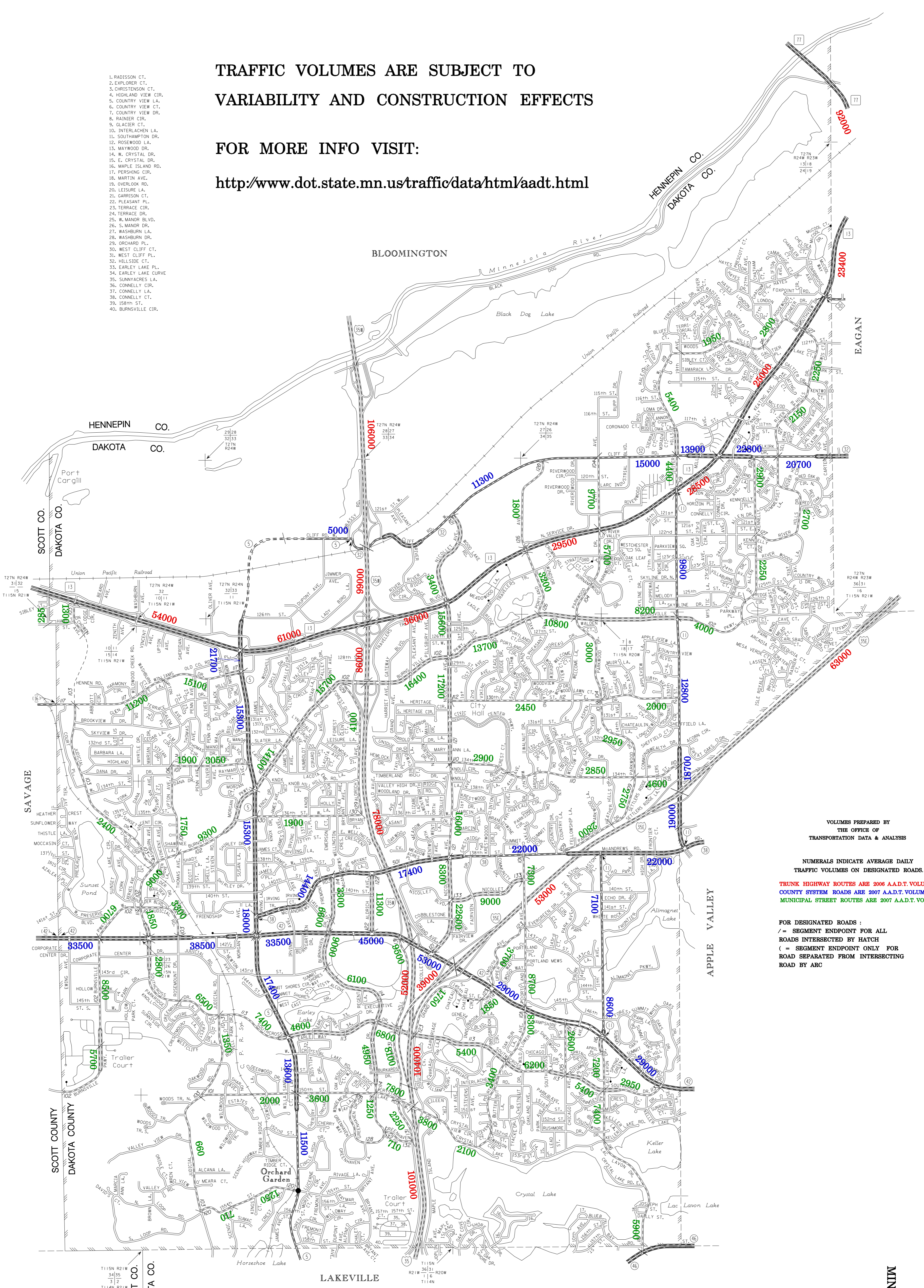


TRAFFIC VOLUMES ARE SUBJECT TO  
VARIABILITY AND CONSTRUCTION EFFECTS

FOR MORE INFO VISIT:  
<http://www.dot.state.mn.us/traffic/data/html/aadt.html>

1. RADISSON CT.
2. EXPLORER CT.
3. CHRISTENSON CT.
4. HIGHLAND VIEW CIR.
5. COUNTRY VIEW CT.
6. COUNTRY VIEW DR.
7. COUNTRY VIEW DR.
8. RAINIER CIR.
9. GLACIER CT.
10. INTERLACEN LA.
11. SOUTHAMPTON DR.
12. ROSEWOOD LA.
13. MAYWOOD DR.
14. W. CRYSTAL DR.
15. E. CRYSTAL DR.
16. MAPLE ISLAND RD.
17. PERSHING CIR.
18. MARTIN AVE.
19. OVERLOOK RD.
20. LEISURE LA.
21. GARRISON CT.
22. PLEASANT RL.
23. TERRACE CIR.
24. TERRACE DR.
25. W. MANOR BLVD.
26. S. MANOR DR.
27. WASHBURN LA.
28. WASHBURN DR.
29. ORCHARD PL.
30. WEST CLIFF CT.
31. WEST CLIFF PL.
32. HILLSIDE CT.
33. EARLEY LAKE PL.
34. EARLEY LAKE CURVE
35. SUNNYACRES LA.
36. CONNELLY CIR.
37. CONNELLY LA.
38. CONNELLY CT.
39. 158th ST.
40. BURNSVILLE CIR.



VOLUMES PREPARED BY  
THE OFFICE OF  
TRANSPORTATION DATA & ANALYSIS

NUMERALS INDICATE AVERAGE DAILY  
TRAFFIC VOLUMES ON DESIGNATED ROADS.

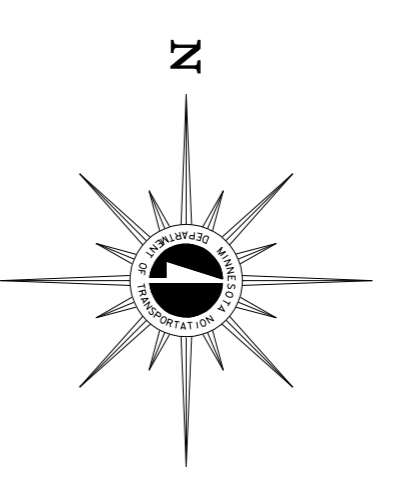
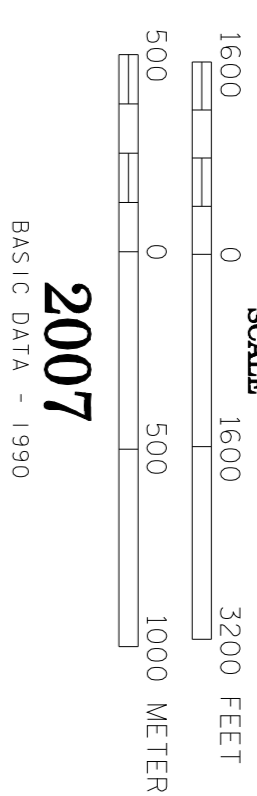
TRUNK HIGHWAY ROUTES ARE 2006 A.A.D.T. VOLUMES  
COUNTY SYSTEM ROUTES ARE 2007 A.A.D.T. VOLUMES  
MUNICIPAL STREET ROUTES ARE 2007 A.A.D.T. VOLUMES

FOR DESIGNATED ROADS:  
/ = SEGMENT ENDPOINT FOR ALL  
ROADS INTERSECTED BY HATCH  
C = SEGMENT ENDPOINT ONLY FOR  
ROAD SEPARATED FROM INTERSECTING  
ROAD BY ARC

2007 TRAFFIC VOLUMES  
(SEE NOTE)

MUNICIPALITY OF  
**BURNSVILLE**

PREPARED BY THE  
MINNESOTA DEPARTMENT OF TRANSPORTATION  
OFFICE OF TRANSPORTATION DATA & ANALYSIS  
IN COOPERATION WITH  
U.S. DEPARTMENT OF TRANSPORTATION  
FEDERAL HIGHWAY ADMINISTRATION



- LEGEND**
- INTERSTATE TRUNK HIGHWAY..... (35)
  - U.S. TRUNK HIGHWAY..... (75)
  - STATE TRUNK HIGHWAY..... (55)
  - COUNTY STATE AID HIGHWAY..... (2)
  - COUNTY ROAD..... (15)
  - CORPORATE LIMITS.....
  - PUBLIC ROAD.....
  - PRIVATE ROAD.....

MUNICIPAL STATE AID  
STREET SYSTEM

- LEGEND**
- MUNICIPAL COUNTY STATE AID STREET.....
  - MUNICIPAL STATE AID STREET.....
  - COUNTY STATE AID HIGHWAY.....
  - COUNTY ROAD.....
  - TRUNK HIGHWAY.....