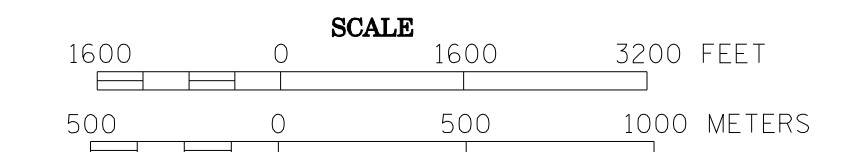


2007 TRAFFIC VOLUMES

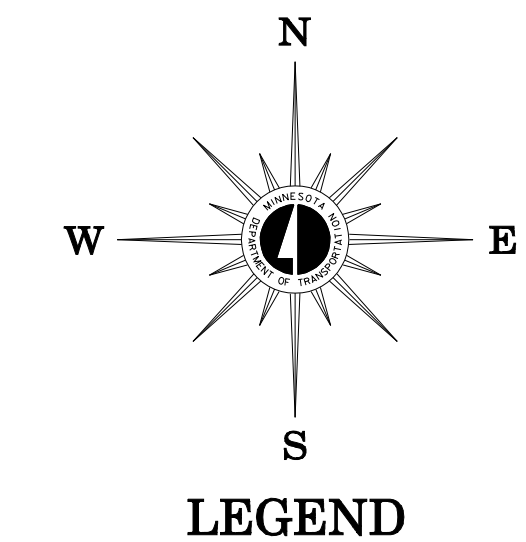
(SEE NOTE)

MUNICIPALITY OF APPLE VALLEY

PREPARED BY THE
MINNESOTA DEPARTMENT OF TRANSPORTATION
OFFICE OF TRANSPORTATION DATA & ANALYSIS
IN COOPERATION WITH
U.S. DEPARTMENT OF TRANSPORTATION
FEDERAL HIGHWAY ADMINISTRATION



2007
BASIC DATA - 1990



- INTERSTATE TRUNK HIGHWAY..... (I-95)
- U.S. TRUNK HIGHWAY..... (US-16)
- STATE TRUNK HIGHWAY..... (ST-55)
- COUNTY STATE AID HIGHWAY..... (CS-29)
- COUNTY ROAD..... (CR-14)
- CORPORATE LIMITS.....
- PUBLIC ROAD.....
- PRIVATE ROAD.....

MUNICIPAL STATE AID STREET SYSTEM

LEGEND

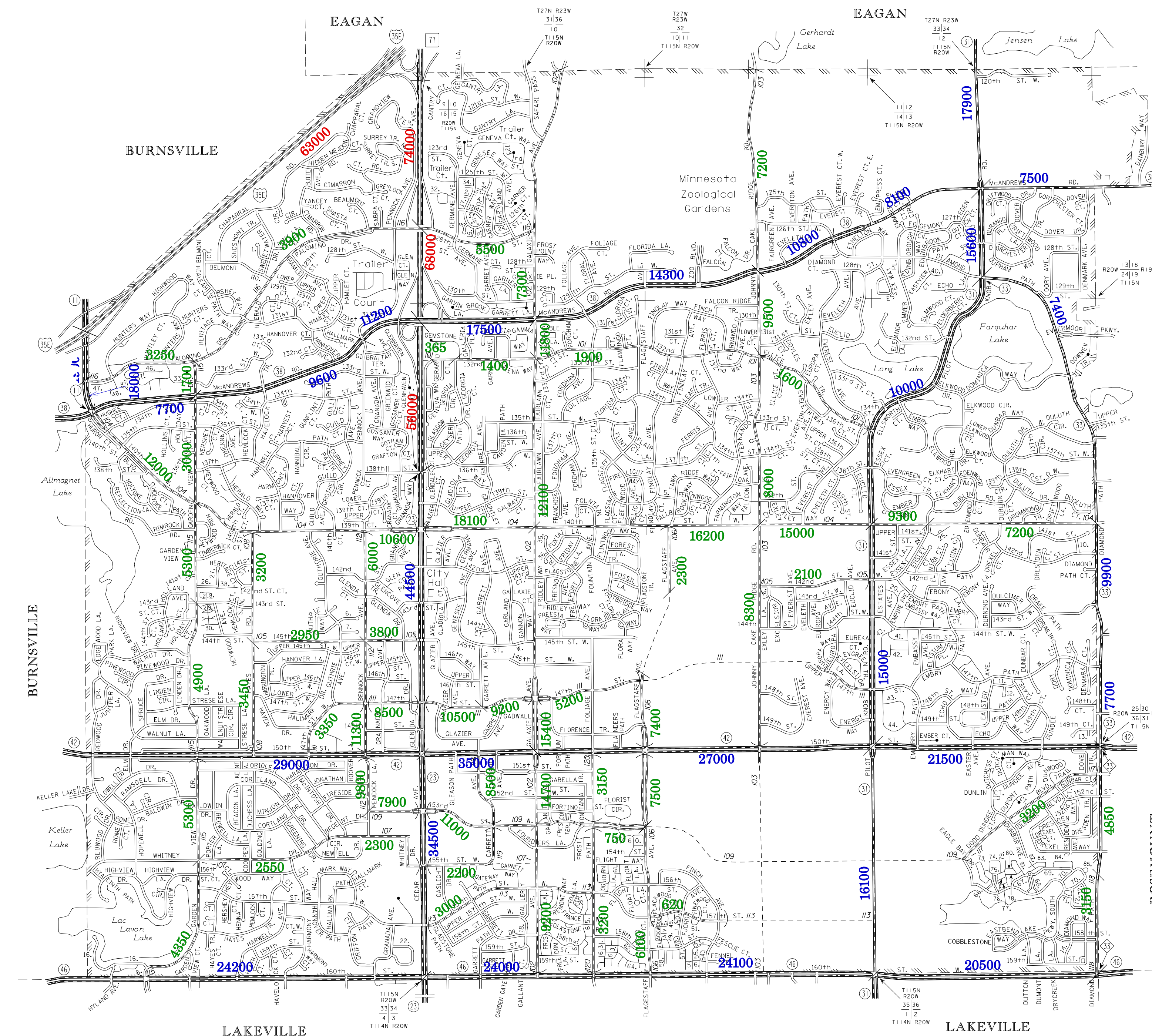
- MUNICIPAL COUNTY STATE AID STREET.....
- MUNICIPAL STATE AID STREET.....
- COUNTY STATE AID HIGHWAY.....
- COUNTY ROAD.....
- TRUNK HIGHWAY.....

VOLUMES PREPARED BY
THE OFFICE OF
TRANSPORTATION DATA & ANALYSIS

NUMERALS INDICATE AVERAGE DAILY
TRAFFIC VOLUMES ON DESIGNATED ROADS.

TRUNK HIGHWAY ROUTES ARE 2006 A.A.D.T. VOLUMES
COUNTY SYSTEM ROADS ARE 2007 A.A.D.T. VOLUMES
MUNICIPAL STREET ROUTES ARE 2007 A.A.D.T. VOLUMES

FOR DESIGNATED ROADS :
/ = SEGMENT ENDPOINT FOR ALL
ROADS INTERSECTED BY HATCH
(= SEGMENT ENDPOINT ONLY FOR
ROAD SEPARATED FROM INTERSECTING
ROAD BY ARC



1. PONY LANE CT. W.
2. GERARDUS CT.
3. GERGE CT.
4. GAVOTTE CT.
5. FELDSPAN LA.
6. LOWER GUTHRIE CT.
7. UPPER GUTHRIE CT.
8. HIGHLAND DR.
9. GENESEE CT.
10. DOMINICA AVE.
11. UPPER 147TH ST.
12. DURHAM CT.
13. CORRIGAN CT.
14. DRYMEADOW LA.
15. GERDINE CT.
16. HIGHLAND POINTE CT.
17. GENESEE AVE.
18. GALVESTON AVE.
19. GRANITE CT.
20. EMPIRE CT.
21. CALLUP CT.
22. GODSEBERRY WAY
23. GAVOTTE AVE.
24. LOWER 127TH ST.
25. ESSEX CT.
26. 142ND ST.
27. 142ND ST. CT.
28. HIBISCUS CT.
29. HICKORY CT.
30. HICKORY WAY
31. HAMBURG CT.
32. GLENBROOK WAY
33. HUNTINGTON CIR.
34. GREENTREE CT.
35. FREEDPORT CT.
36. FOXTAIL CT.
37. HUNTINGTON DR.
38. HERITAGE LA.
39. EDGEWATER PATH
40. EASTVIEW CURVE
41. EMERALD WAY
42. EMERALD PATH
43. LOWER ENDICOTT WAY
44. ENDICOTT WAY
45. HUNTINGTON LA.
46. HUNTINGTON TER.
47. HUMMINGBIRD DR.
48. HUMMINGBIRD LA.
49. BLACKWOOD TR.
50. LOWER FJORD WAY
51. PINESSE WAY
52. UPPER FJORD WAY
53. FIRTREE LA.
54. FINCH LA.
55. FIRTREE DR.
56. FIRETHORN LA.
57. FJORD AVE.
58. FJORD LA.
59. FLOWER WAY
60. FLORET WAY
61. FLYBOAT LA.
62. FLEET TR.
63. FLUTE WAY
64. FLOTILLA TR.
65. FOSTORIA DR.
66. EAGLESTONE RD.
67. EAGLEWOOD LA.
68. DUCK CROSSING WAY
69. DUCK TRAIL LA.
70. DUNBERRY WAY
71. DUNBERRY PATH
72. DUCK POND WAY
73. EARLY BIRD CIR.
74. EAGLES NEST WAY
75. EASTBROOK LA.
76. ECHO RIDGE RD.
77. EAGLEVIEW WAY
78. DUNRAVEN DR.
79. EAGLEVIEW DR.
80. EAGLE RIDGE RD.
81. DWELLERS WAY
82. DUNHILL LA.
83. DYNASTY WAY
84. DUCKTAIL LA.
85. DUNBERRY CIR.

TRAFFIC VOLUMES ARE SUBJECT TO VARIABILITY AND CONSTRUCTION EFFECTS

FOR MORE INFO VISIT: <http://www.dot.state.mn.us/traffic/data/html/aadt.html>