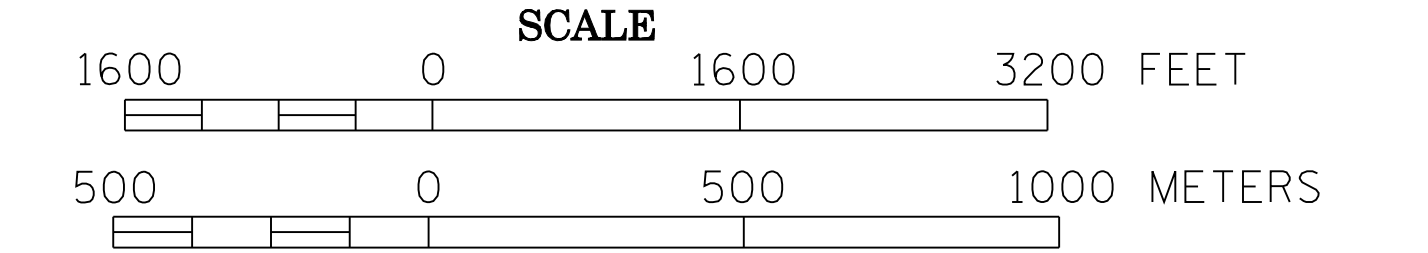


2005 M.S.A.S. TRAFFIC VOLUMES

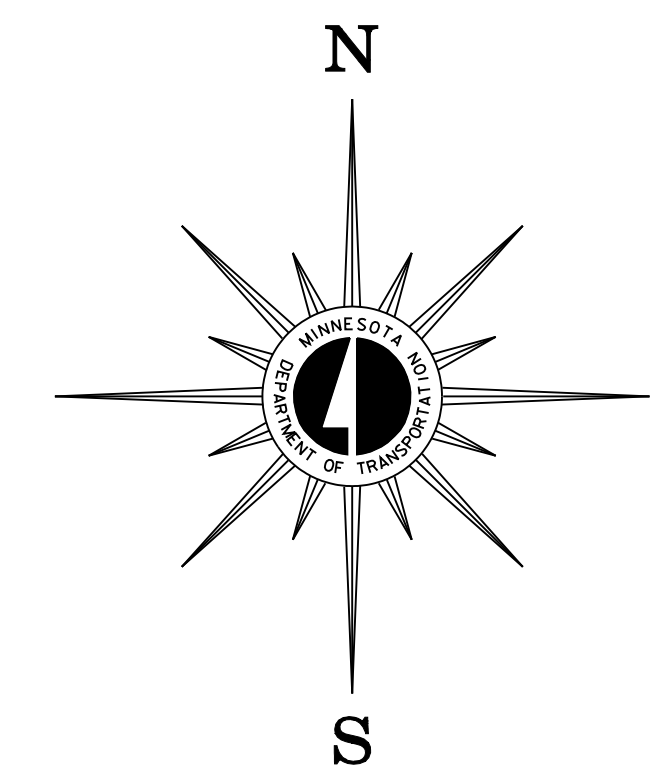
(SEE NOTE)

MUNICIPALITY OF
WOODBURY

PREPARED BY THE
MINNESOTA DEPARTMENT OF TRANSPORTATION
OFFICE OF TRANSPORTATION DATA & ANALYSIS
IN COOPERATION WITH
U.S. DEPARTMENT OF TRANSPORTATION
FEDERAL HIGHWAY ADMINISTRATION



2005
BASIC DATA - 1993



LEGEND

- INTERSTATE TRUNK HIGHWAY..... (95)
- U.S. TRUNK HIGHWAY..... (105)
- STATE TRUNK HIGHWAY..... (55)
- COUNTY STATE AID HIGHWAY..... (27)
- COUNTY ROAD..... (15)
- CORPORATE LIMITS.....
- PUBLIC ROAD.....
- PRIVATE ROAD.....

MUNICIPAL STATE AID
STREET SYSTEM

LEGEND

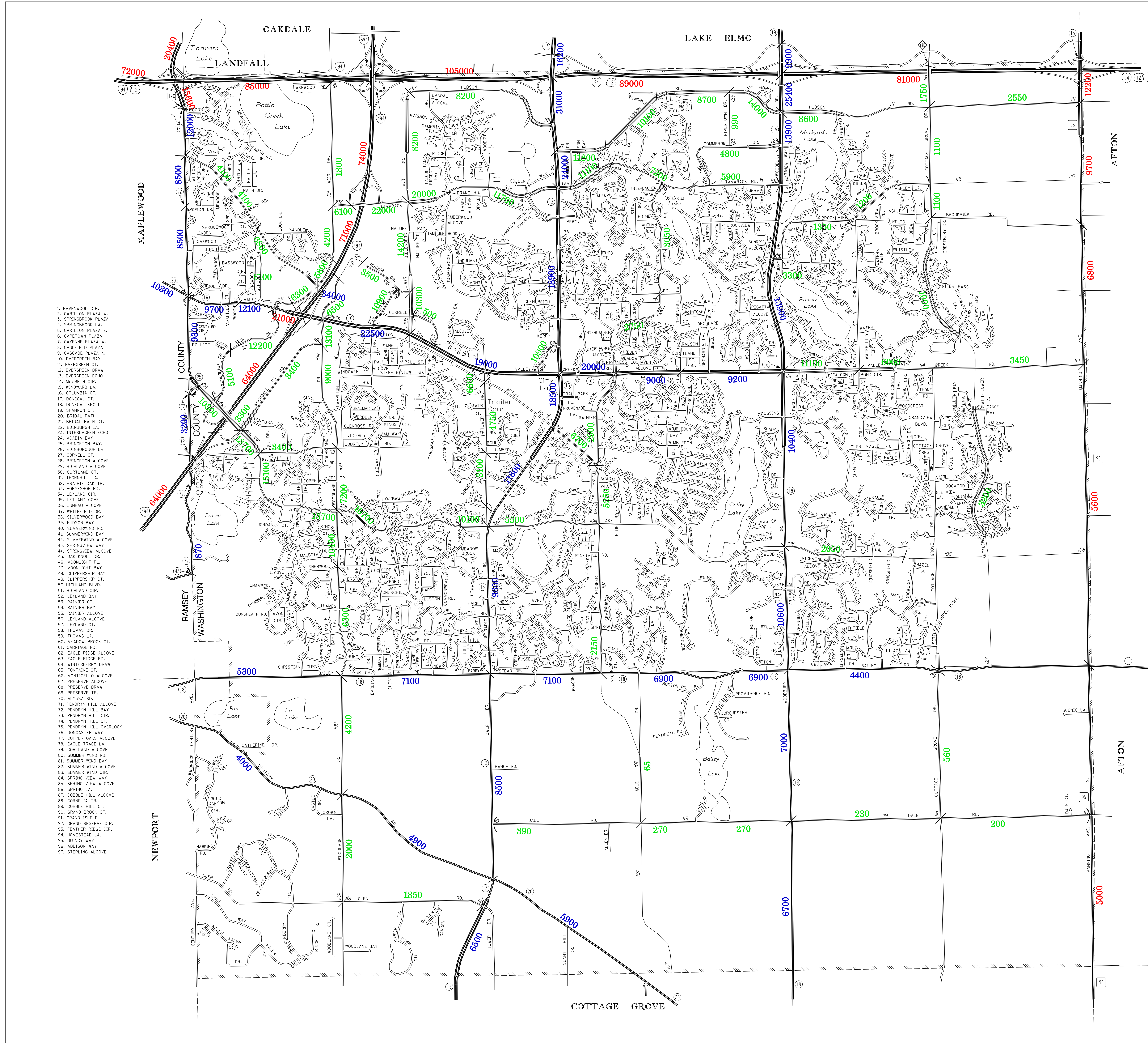
- MUNICIPAL COUNTY STATE AID STREET....
- MUNICIPAL STATE AID STREET.....
- COUNTY STATE AID HIGHWAY.....
- COUNTY ROAD.....
- TRUNK HIGHWAY.....

VOLUMES PREPARED BY
THE OFFICE OF
TRANSPORTATION DATA & ANALYSIS

NUMERALS INDICATE AVERAGE DAILY
TRAFFIC VOLUMES ON DESIGNATED ROADS.

TRUNK HIGHWAY ROUTES ARE 2004 A.A.D.T. VOLUMES.
COUNTY SYSTEM ROADS ARE 2005 A.A.D.T. VOLUMES.
MUNICIPAL SYSTEM ROUTES ARE 2005 A.A.D.T. VOLUMES.

FOR DESIGNATED ROADS :
/ = SEGMENT ENDPOINT FOR ALL
ROADS INTERSECTED BY HATCH
(= SEGMENT ENDPOINT ONLY FOR
ROAD SEPARATED FROM INTERSECTING
ROAD BY ARC



1. HAVENWOOD CIR.
2. CARLETON PLAZA W.
3. SPRINGBROOK PLAZA
4. SPRINGBROOK L.A.
5. CARLETON PLAZA E.
6. CAPETOWN PLAZA
7. CAPETOWN PLAZA W.
8. CALLETTA PLAZA
9. CASCADE PLAZA N.
10. EVERGREEN BAY
11. EVERGREEN CT.
12. EVERGREEN DRAM
13. EVERGREEN EOOD
14. MOURETH CIR.
15. WINDWARD L.A.
16. COLUMBIA CT.
17. DONECAL CT.
18. DONECAL KNOLL
19. SHANNON CT.
20. BRIDAL PATH
21. BRIDAL PATH CT.
22. EDINBURGH L.A.
23. INTERLAKEN ECHO
24. ACADIA BAY
25. PRINCETON BAY
26. EDINBURGH DR.
27. CORNELL CT.
28. PRINCETON ALCOVE
29. HIGHLAND ALCOVE
30. CORTLAND CT.
31. THORNHILL L.A.
32. PRAIRIE OAK TR.
33. FORSCHEM RD.
34. LEYLAND CIR.
35. LEYLAND COVE
36. LAKESIDE ALCOVE
37. WHITEFIELD DR.
38. SILVERWOOD BAY
39. HUDSON BAY
40. SUMMERWIND BAY
41. SUMMERWIND BAY
42. SUMMERWIND ALCOVE
43. SPRINGVIEW WAY
44. SPRINGVIEW ALCOVE
45. OAK KNOLL DR.
46. MOONLIGHT PL.
47. MOONLIGHT BAY
48. CLIPPERSHIP BAY
49. CLIPPERSHIP CT.
50. HIGHLAND BLVD.
51. HIGHLAND CIR.
52. LEYLAND BAY
53. RAINIER CT.
54. RAINIER BAY
55. RAINIER ALCOVE
56. LEYLAND ALCOVE
57. LEYLAND CT.
58. THOMAS DR.
59. THOMAS L.A.
60. MEADOW BROOK CT.
61. CARRIAGE RD.
62. EAGLE RIDGE ALCOVE
63. EAGLE RIDGE RD.
64. WINTERBERRY DRAW
65. FORTYONE CT.
66. MONTICELLO ALCOVE
67. PRESERVE ALCOVE
68. PRESERVE DRAW
69. PRESERVE TR.
70. ALYSSA RD.
71. PENDRYN HILL ALCOVE
72. PENDRYN HILL BAY
73. PENDRYN HILL CIR.
74. PENDRYN HILL CT.
75. PENDRYN HILL OVERLOOK
76. DONCASTER WAY
77. COPPER OAKS ALCOVE
78. EAGLE TRACE L.A.
79. CORTLAND ALCOVE
80. SUMMER WIND RD.
81. SUMMER WIND BAY
82. SUMMER WIND ALCOVE
83. SUMMER WIND CIR.
84. SPRING VIEW WAY
85. SPRING VIEW ALCOVE
86. SPRING L.A.
87. COBBLE HILL ALCOVE
88. CORNELIA TR.
89. COBBLE HILL CT.
90. GRAND BROOK CT.
91. GRAND ISLE PL.
92. GRAND RESERVE CIR.
93. FEATHER RIDGE CIR.
94. HOMESTEAD L.A.
95. QUINCY WAY
96. ADDISON WAY
97. STERLING ALCOVE