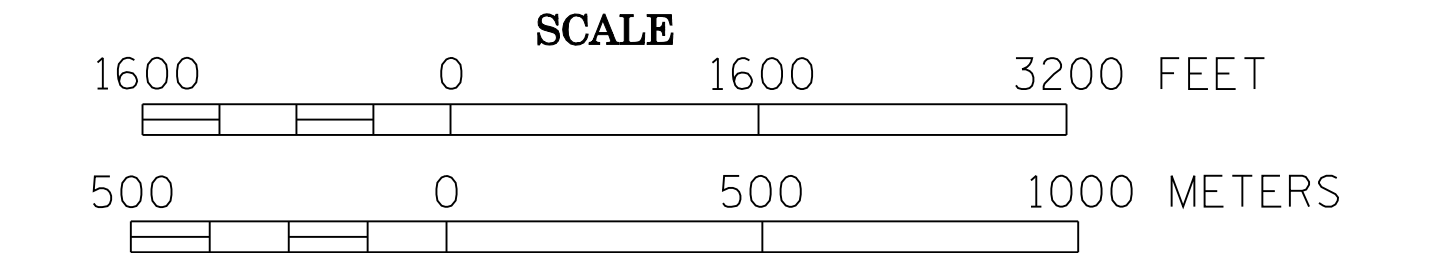


# 2005 M.S.A.S. TRAFFIC VOLUMES

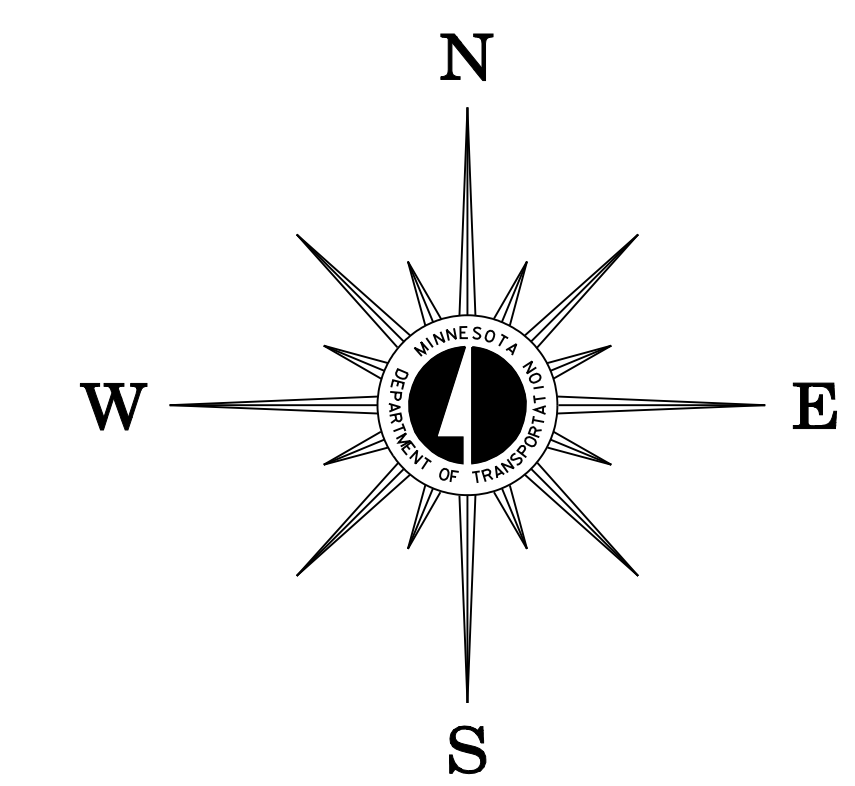
(SEE NOTE)

## MUNICIPALITY OF STILLWATER

PREPARED BY THE  
MINNESOTA DEPARTMENT OF TRANSPORTATION  
OFFICE OF TRANSPORTATION DATA & ANALYSIS  
IN COOPERATION WITH  
U.S. DEPARTMENT OF TRANSPORTATION  
FEDERAL HIGHWAY ADMINISTRATION

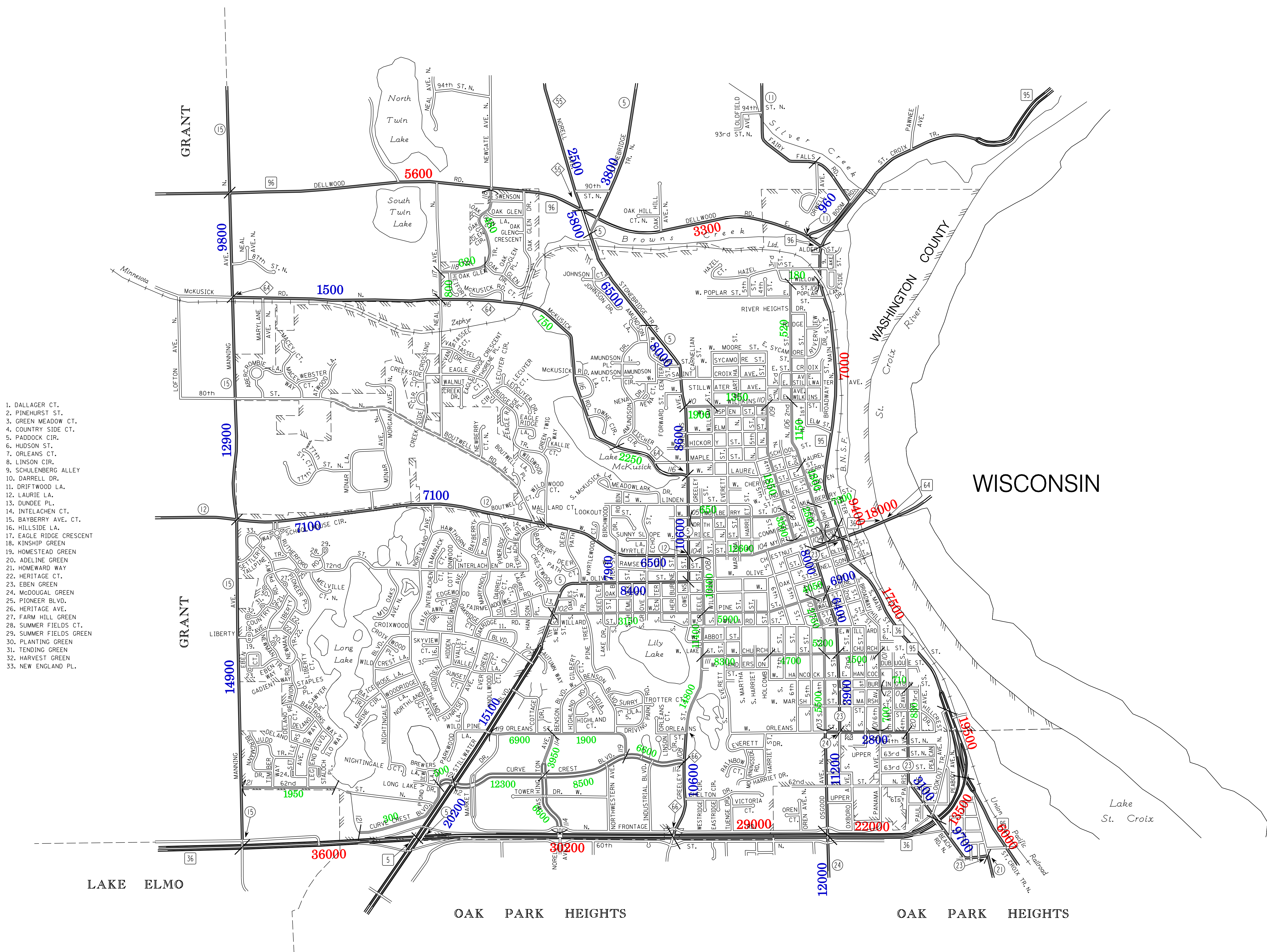


2005  
BASIC DATA - 1993



### LEGEND

- INTERSTATE TRUNK HIGHWAY..... (I-95)
- U.S. TRUNK HIGHWAY..... (16)
- STATE TRUNK HIGHWAY..... (12)
- COUNTY STATE AID HIGHWAY..... (2)
- COUNTY ROAD..... (D)
- CORPORATE LIMITS.....
- PUBLIC ROAD.....
- PRIVATE ROAD.....



1. DALLAGER CT.
2. PINEHURST ST.
3. GREEN MEADOW CT.
4. COUNTRY SIDE CT.
5. Paddock CIR.
6. HUDSON ST.
7. ORLEANS CT.
8. LINSON CIR.
9. SCHULENBERG ALLEY
10. DARRELL DR.
11. DRIFTWOOD LA.
12. LAURE LA.
13. DUNDEE PL.
14. INTELICHEN CT.
15. BERRY AVE. CT.
16. HILLSIDE LA.
17. EAGLE RIDGE CRESCENT
18. KIRKSHIP GREEN
19. HOMESTEAD GREEN
20. ASHNE GREEN
21. HOMEWARD WAY
22. HERITAGE CT.
23. EBEN GREEN
24. McDUGAL GREEN
25. PRIMER BLVD.
26. HERITAGE AVE.
27. FARM HILL GREEN
28. SUMMER FIELDS CT.
29. SUMMER FIELDS GREEN
30. PLANTING GREEN
31. TENDING GREEN
32. HARVEST GREEN
33. NEW ENGLAND PL.

## MUNICIPAL STATE AID STREET SYSTEM

### LEGEND

- MUNICIPAL COUNTY STATE AID STREET.....
- MUNICIPAL STATE AID STREET.....
- COUNTY STATE AID HIGHWAY.....
- COUNTY ROAD.....
- TRUNK HIGHWAY.....

VOLUMES PREPARED BY  
THE OFFICE OF  
TRANSPORTATION DATA & ANALYSIS

NUMERALS INDICATE AVERAGE DAILY  
TRAFFIC VOLUMES ON DESIGNATED ROADS.

TRUNK HIGHWAY ROUTES ARE 2004 A.A.D.T. VOLUMES.  
COUNTY SYSTEM ROADS ARE 2005 A.A.D.T. VOLUMES.  
MUNICIPAL SYSTEM ROUTES ARE 2005 A.A.D.T. VOLUMES.

FOR DESIGNATED ROADS :  
/ = SEGMENT ENDPOINT FOR ALL  
ROADS INTERSECTED BY HATCH  
( = SEGMENT ENDPOINT ONLY FOR  
ROAD SEPARATED FROM INTERSECTING  
ROAD BY ARC