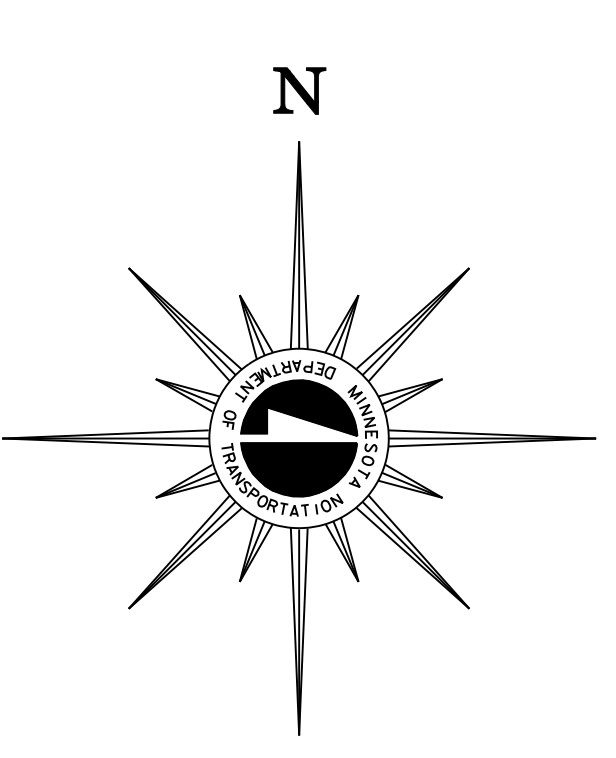
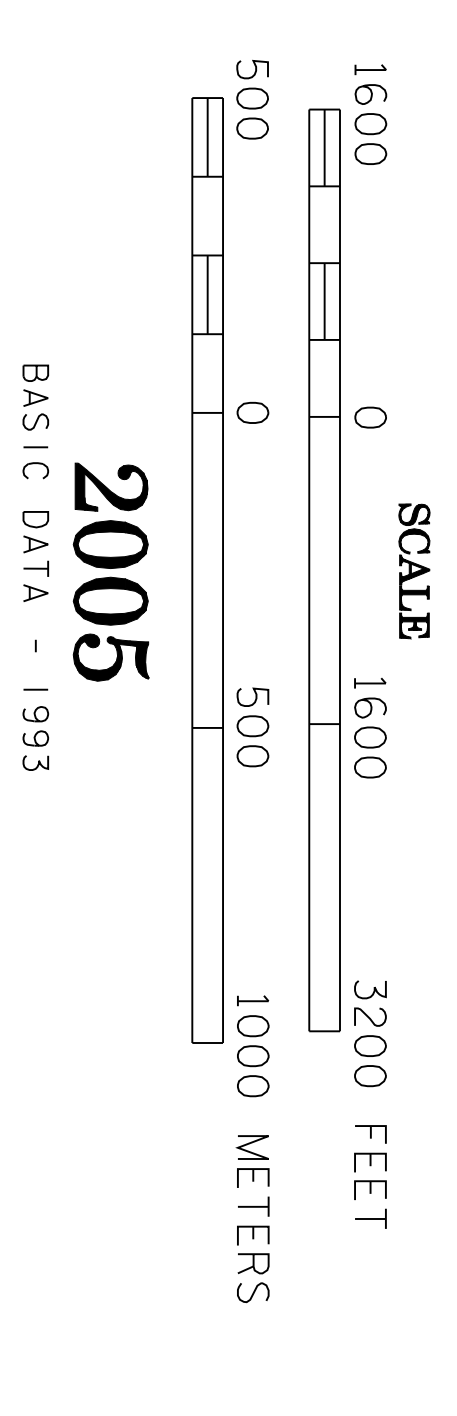


2005 M.S.A.S. TRAFFIC VOLUMES

(SEE NOTE)

MUNICIPALITY OF OAKDALE

PREPARED BY THE
MINNESOTA DEPARTMENT OF TRANSPORTATION
OFFICE OF TRANSPORTATION DATA & ANALYSIS
IN COOPERATION WITH
U.S. DEPARTMENT OF TRANSPORTATION
FEDERAL HIGHWAY ADMINISTRATION



LEGEND

- INTERSTATE TRUNK HIGHWAY.....(3)
- U.S. TRUNK HIGHWAY.....(3)
- STATE TRUNK HIGHWAY.....(5)
- COUNTY STATE AID HIGHWAY.....(8)
- COUNTY ROAD.....(1)
- CORPORATE LIMITS.....(2)
- PUBLIC ROAD.....(4)
- PRIVATE ROAD.....(6)

MUNICIPAL STATE AID STREET SYSTEM

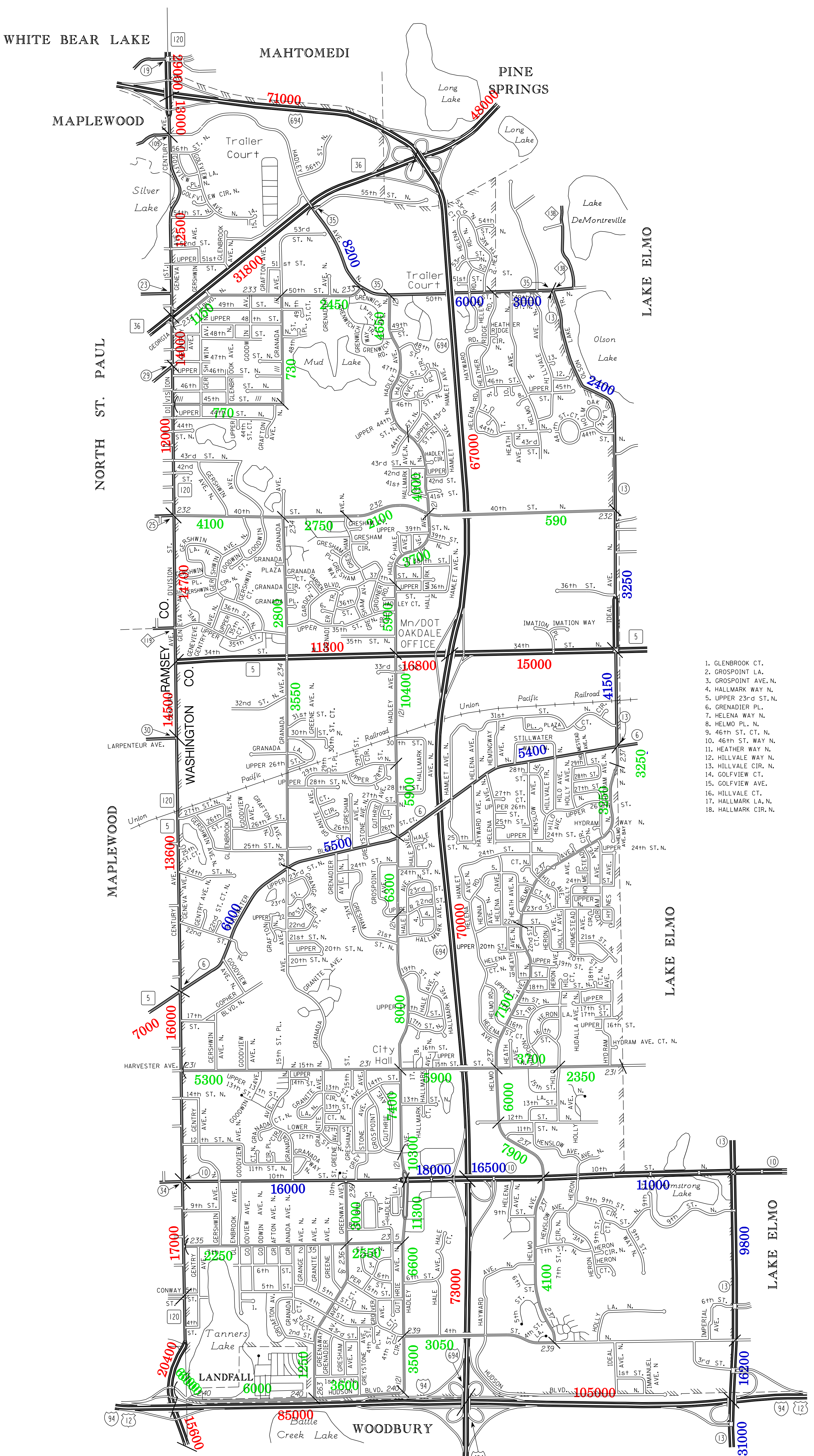
- #### LEGEND
- MUNICIPAL COUNTY STATE AID STREET.....
 - MUNICIPAL STATE AID STREET.....
 - COUNTY STATE AID HIGHWAY.....
 - COUNTY ROAD.....
 - TRUNK HIGHWAY.....

VOLUMES PREPARED BY
THE OFFICE OF
TRANSPORTATION DATA & ANALYSIS

NUMERALS INDICATE AVERAGE DAILY
TRAFFIC VOLUMES ON DESIGNATED ROADS.

TRUNK HIGHWAY ROUTES ARE 2004 A.A.D.T. VOLUMES.
COUNTY STATE AID ROUTES ARE 2005 A.A.D.T. VOLUMES.
MUNICIPAL SYSTEM ROUTES ARE 2005 A.A.D.T. VOLUMES.

FOR DESIGNATED ROADS :
/ = SEGMENT ENDPOINT FOR ALL
ROADS INTERSECTED BY HATCH
(= SEGMENT ENDPOINT ONLY FOR
ROAD SEPARATED FROM INTERSECTING
ROAD BY ARC



1. GLENBROOK CT.
2. GROSPONT LA.
3. GROSPONT AVE. N.
4. HALLMARK WAY N.
5. UPPER 23rd ST. N.
6. GRENADIER PL.
7. HELENA WAY N.
8. HELENA PL. N.
9. 46th ST. CT. N.
10. 46th ST. WAY N.
11. HEATHER WAY N.
12. HILLVALE WAY N.
13. HILLVALE CIR. N.
14. GOLFVIEW CT.
15. GOLFVIEW AVE.
16. HILLVALE CT.
17. HALLMARK LA. N.
18. HALLMARK CIR. N.