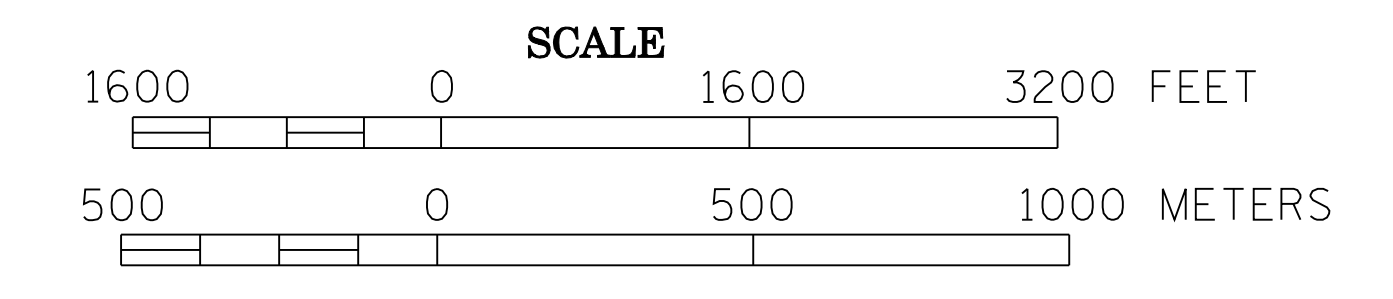


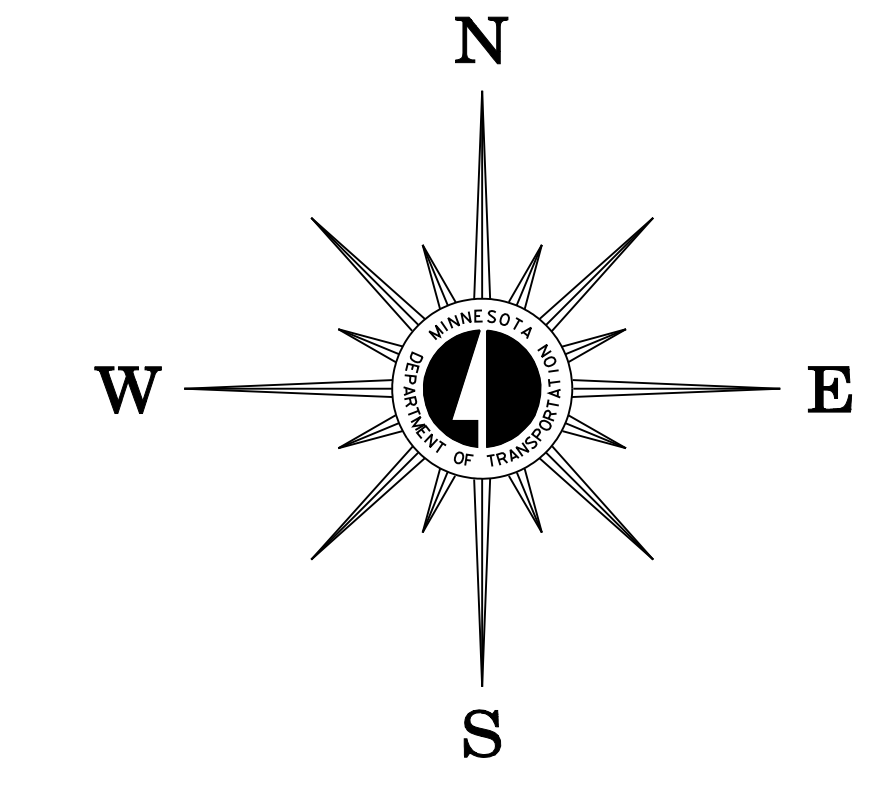
2005 TRAFFIC VOLUMES

MUNICIPALITY OF MANKATO

PREPARED BY THE
 MINNESOTA DEPARTMENT OF TRANSPORTATION
 OFFICE OF TRANSPORTATION DATA & ANALYSIS
 IN COOPERATION WITH
 U.S. DEPARTMENT OF TRANSPORTATION
 FEDERAL HIGHWAY ADMINISTRATION



2005
 BASIC DATA - 1991



LEGEND

- INTERSTATE TRUNK HIGHWAY..... (I)
- U.S. TRUNK HIGHWAY..... (U)
- STATE TRUNK HIGHWAY..... (S)
- COUNTY STATE AID HIGHWAY..... (CS)
- COUNTY ROAD..... (C)
- CORPORATE LIMITS.....
- PUBLIC ROAD.....
- PRIVATE ROAD.....

MUNICIPAL STATE AID STREET SYSTEM

LEGEND

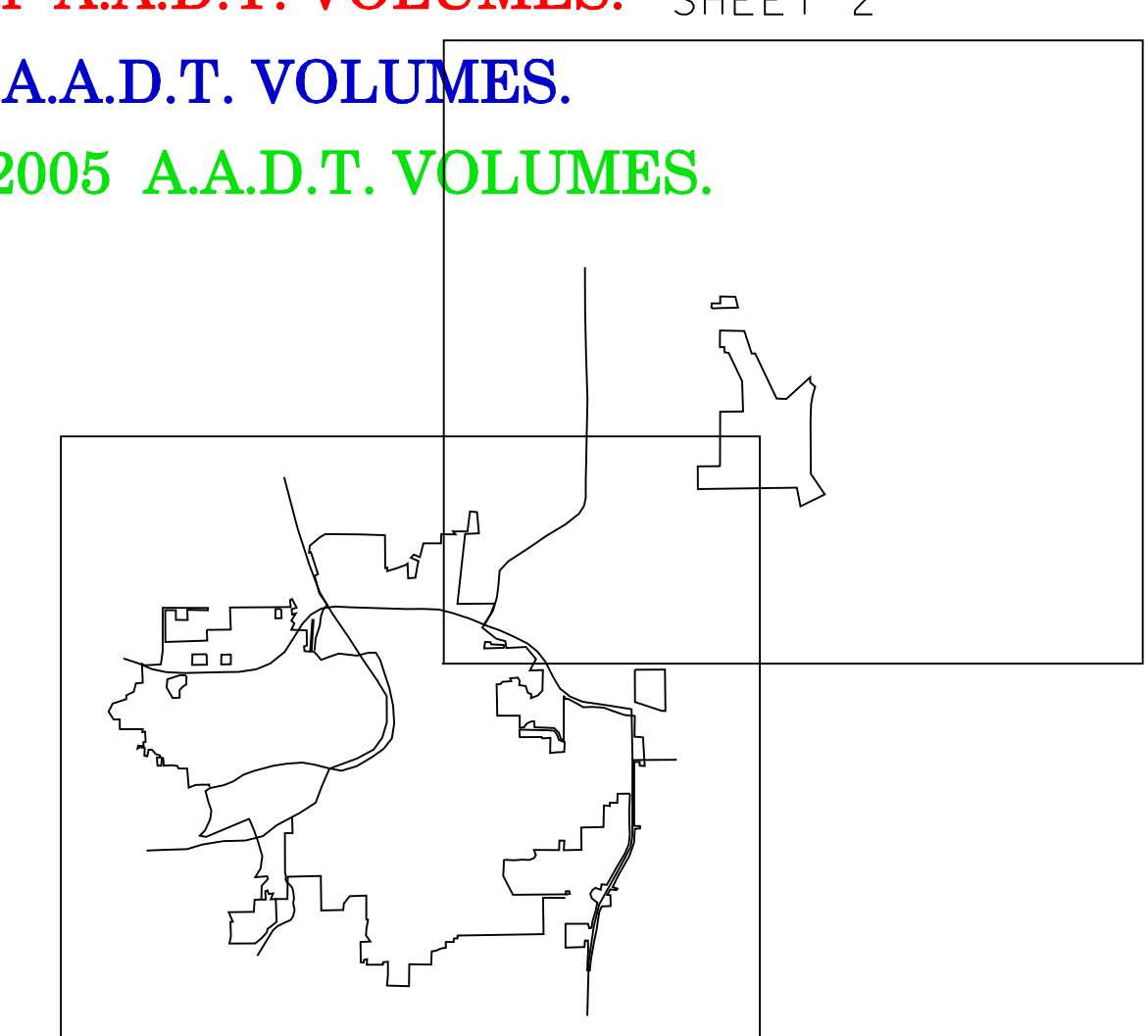
- MUNICIPAL COUNTY STATE AID STREET.....
- MUNICIPAL STATE AID STREET.....
- COUNTY STATE AID HIGHWAY.....
- COUNTY ROAD.....
- TRUNK HIGHWAY.....

VOLUMES PREPARED BY
 THE OFFICE OF
 TRANSPORTATION DATA & ANALYSIS

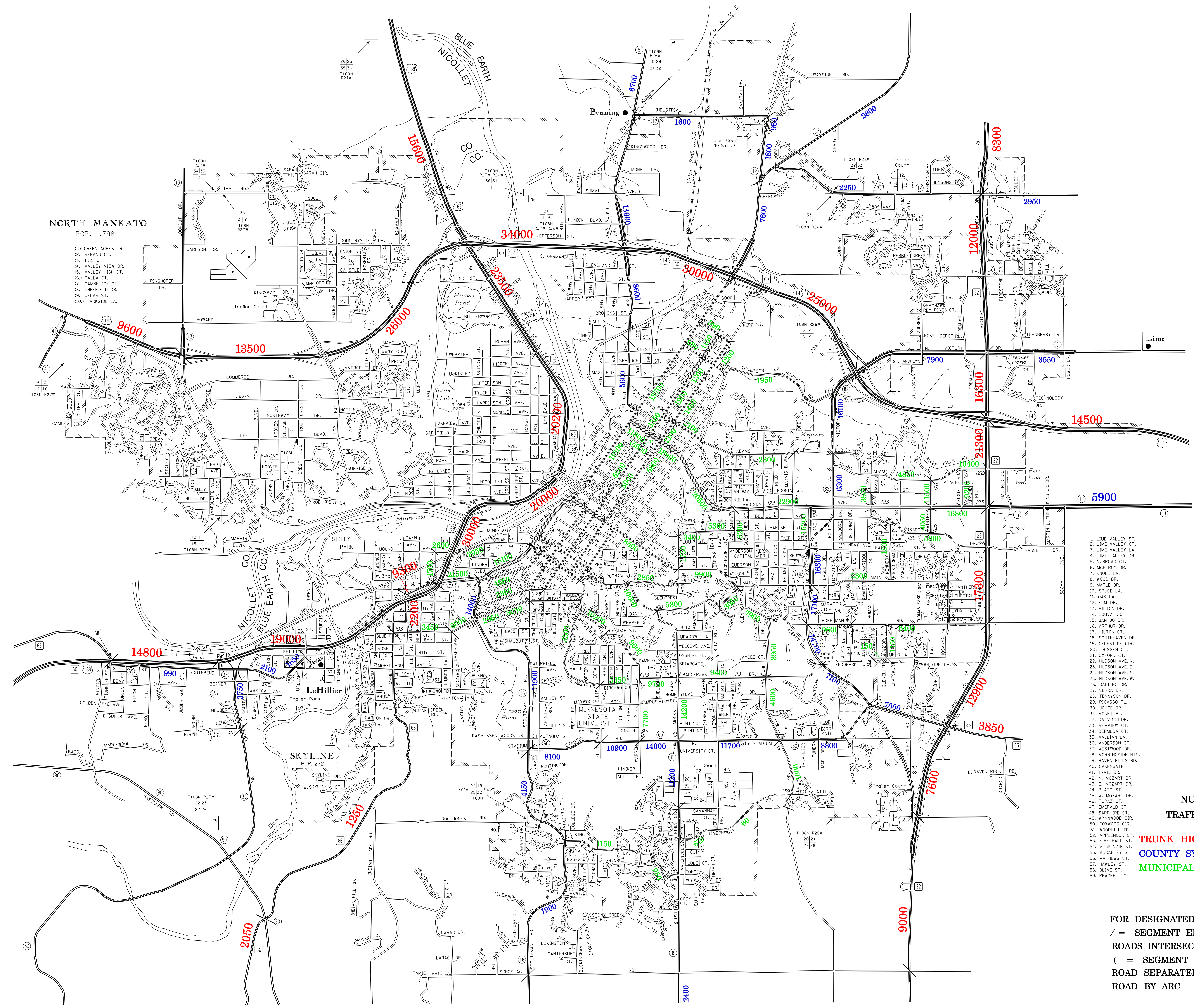
NUMERALS INDICATE AVERAGE DAILY
 TRAFFIC VOLUMES ON DESIGNATED ROADS.

TRUNK HIGHWAY ROUTES ARE 2004 A.A.D.T. VOLUMES. SHEET 2
 COUNTY SYSTEM ROADS ARE 2005 A.A.D.T. VOLUMES.
 MUNICIPAL SYSTEM ROUTES ARE 2005 A.A.D.T. VOLUMES.

FOR DESIGNATED ROADS :
 / = SEGMENT ENDPOINT FOR ALL
 ROADS INTERSECTED BY HATCH
 (= SEGMENT ENDPOINT ONLY FOR
 ROAD SEPARATED FROM INTERSECTING
 ROAD BY ARC



SHEET 1



NORTH MANKATO
 POP. 11,798

- (1) GREEN ACRES DR.
- (2) REMANN CT.
- (3) IRIS CT.
- (4) VALLEY VIEW DR.
- (5) VALLEY HIGH CT.
- (6) CALLA CT.
- (7) CAMBRIDGE CT.
- (8) SHEFFIELD DR.
- (9) CEDAR ST.
- (10) PARKSIDE LA.

1. LIME VALLEY ST.
2. LIME VALLEY CT.
3. LIME VALLEY LA.
4. LIME VALLEY DR.
5. N. BROAD DR.
6. MCLEOD DR.
7. WOOD DR.
8. WOOD DR.
9. MARPLE DR.
10. SPRUCE LA.
11. OAK LA.
12. LEM DR.
13. HILTON DR.
14. LOUVA DR.
15. JAN JO DR.
16. ARTHUR DR.
17. HILTON CT.
18. SOUTHWIND DR.
19. CELESTINE CIR.
20. THYSON CT.
21. OXFORD CT.
22. HUDSON AVE. N.
23. HUDSON AVE. E.
24. HUDSON AVE. S.
25. HUDSON AVE. W.
26. CALLED DR.
27. SERRA DR.
28. TENNISON DR.
29. PICASSO PL.
30. JOYCE DR.
31. WINEY PL.
32. DA VINCI DR.
33. MEVIEW CT.
34. BERNAUD CT.
35. VALLIAN LA.
36. ANDERSON CT.
37. WESTWOOD DR.
38. MORNINGSIDE HTS.
39. HAVEN HILLS RD.
40. DAKENGATE
41. TRAIL DR.
42. N. MOZART DR.
43. E. MOZART DR.
44. TOPAZ CT.
45. EMERALD CT.
46. SAPPHIRE CT.
47. WINDWOOD CIR.
48. FOXWOOD CIR.
49. WOODHILL DR.
50. APPENDIXON CT.
51. FIRE HALL ST.
52. MCKENZIE ST.
53. MCCALLEY ST.
54. MATHEWS ST.
55. HUNLEY ST.
56. OLIVE ST.
57. PEACEFUL CT.