
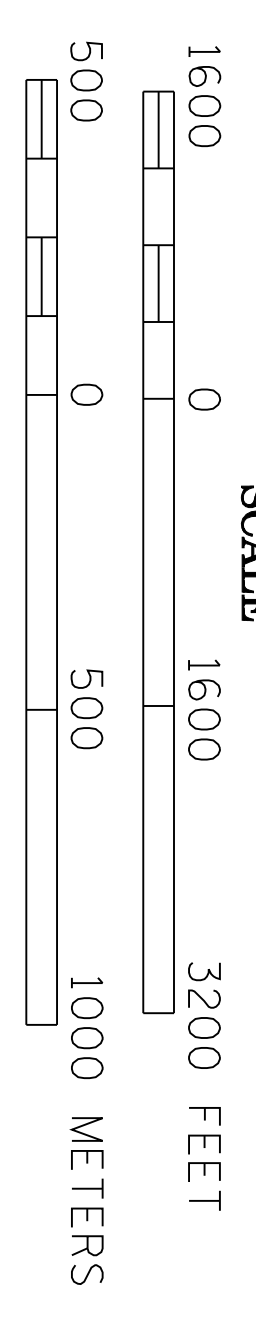


2005 M.S.A.S. TRAFFIC VOLUMES

(SEE NOTE)

MUNICIPALITY OF  
**INVER GROVE HEIGHTS**

PREPARED BY THE  
MINNESOTA DEPARTMENT OF TRANSPORTATION  
OFFICE OF TRANSPORTATION DATA & ANALYSIS  
IN COOPERATION WITH  
U.S. DEPARTMENT OF TRANSPORTATION  
FEDERAL HIGHWAY ADMINISTRATION



**LEGEND**

- INTERSTATE TRUNK HIGHWAY.....
- U.S. TRUNK HIGHWAY.....
- STATE TRUNK HIGHWAY.....
- COUNTY STATE AID HIGHWAY.....
- COUNTY ROAD.....
- CORPORATE LIMITS.....
- PUBLIC ROAD.....
- PRIVATE ROAD.....

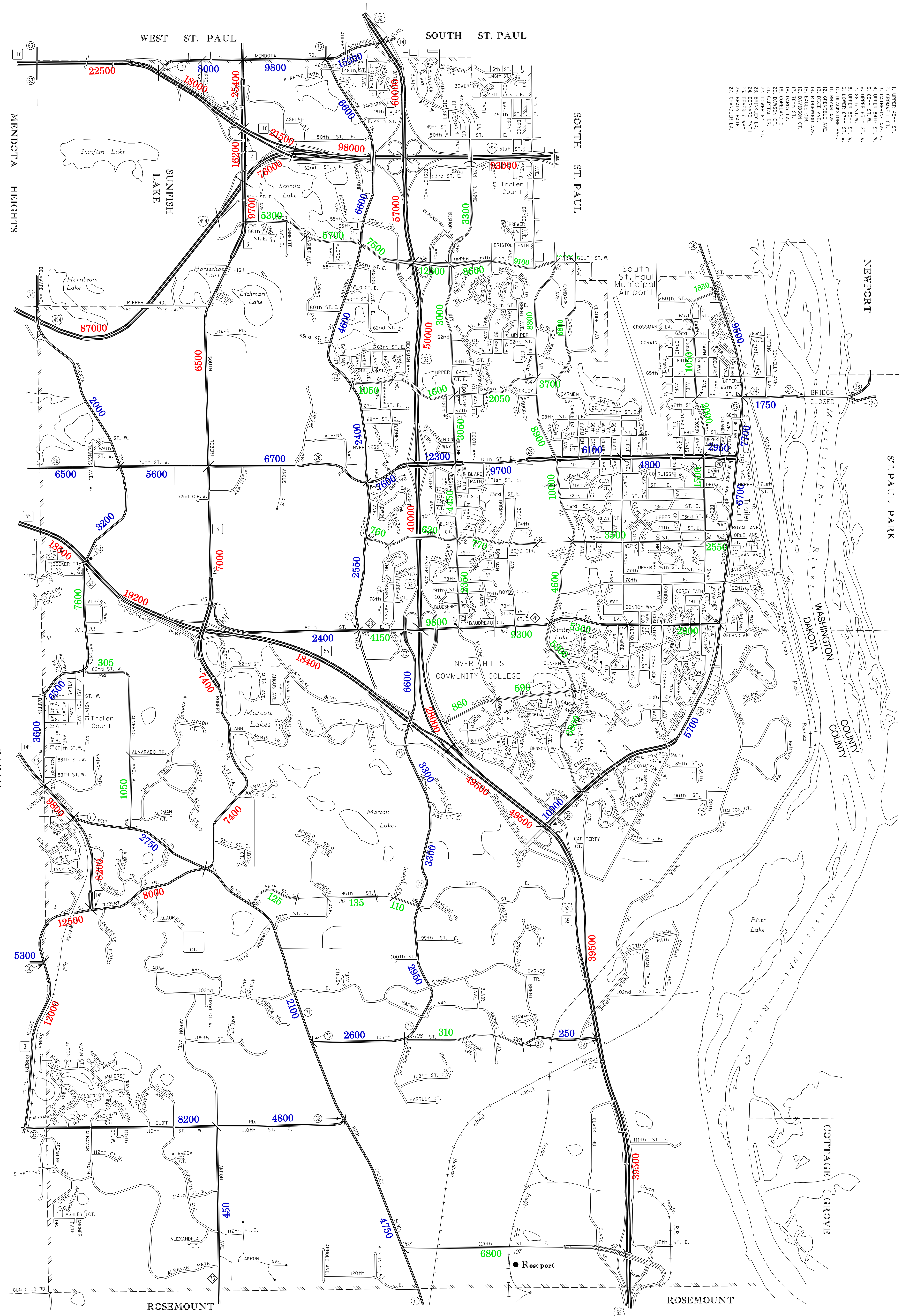
**MUNICIPAL STATE AID STREET SYSTEM**

- MUNICIPAL COUNTY STATE AID STREET.....
- MUNICIPAL STATE AID STREET.....
- COUNTY STATE AID HIGHWAY.....
- COUNTY ROAD.....
- TRUNK HIGHWAY.....

VOLUMES PREPARED BY  
THE OFFICE OF  
TRANSPORTATION DATA & ANALYSIS

NUMERALS INDICATE AVERAGE DAILY  
TRAFFIC VOLUMES ON DESIGNATED ROADS.  
TRUNK HIGHWAY ROUTES ARE 2004 A.A.D.T. VOLUMES.  
COUNTY STATE AID HIGHWAY ROUTES ARE 2005 A.A.D.T. VOLUMES.  
MUNICIPAL SYSTEM ROUTES ARE 2005 A.A.D.T. VOLUMES.

FOR DESIGNATED ROADS:  
/ = SEGMENT ENDPOINT FOR ALL  
ROADS INTERSECTED BY HATCH  
( = SEGMENT ENDPOINT ONLY FOR  
ROAD SEPARATED FROM INTERSECTING  
ROAD BY ARC



1. Upper 4th St.
2. Cornwell Ct.
3. E. 4th St.
4. Upper 4th St. W.
5. 5th St. W.
6. 5th St. W. St. W.
7. 6th St. W. St. W.
8. Lower 8th St. W.
9. Lower 8th St. W.
10. Blackstone Ave.
11. Blackstone Ave.
12. Denoble Ave.
13. Rose Ave.
14. Rose Ave.
15. E. Lake St.
16. Dancy Ave.
17. 7th St.
18. 7th St.
19. 7th St.
20. Dawson Ct.
21. Lower 4th St.
22. Brinkley Pl.
23. Brinkley Pl.
24. Brinkley Pl.
25. Brinkley Pl.
26. Brinkley Pl.
27. Brinkley Pl.
28. Brinkley Pl.
29. Brinkley Pl.
30. Brinkley Pl.