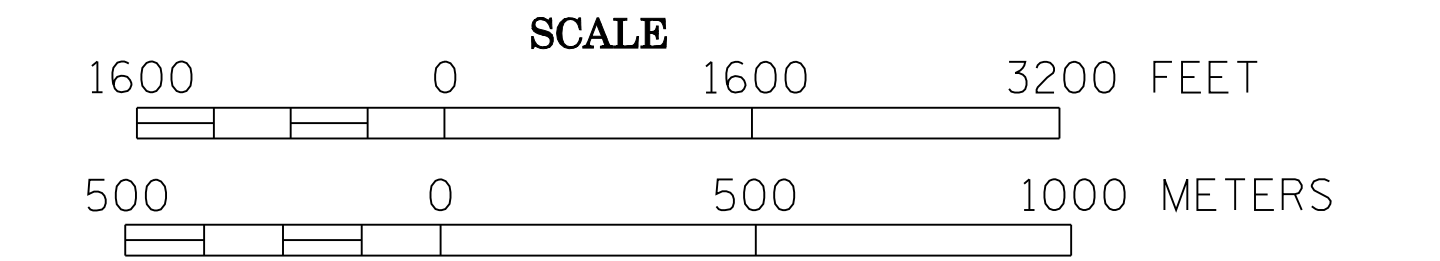


2005 M.S.A.S. TRAFFIC VOLUMES

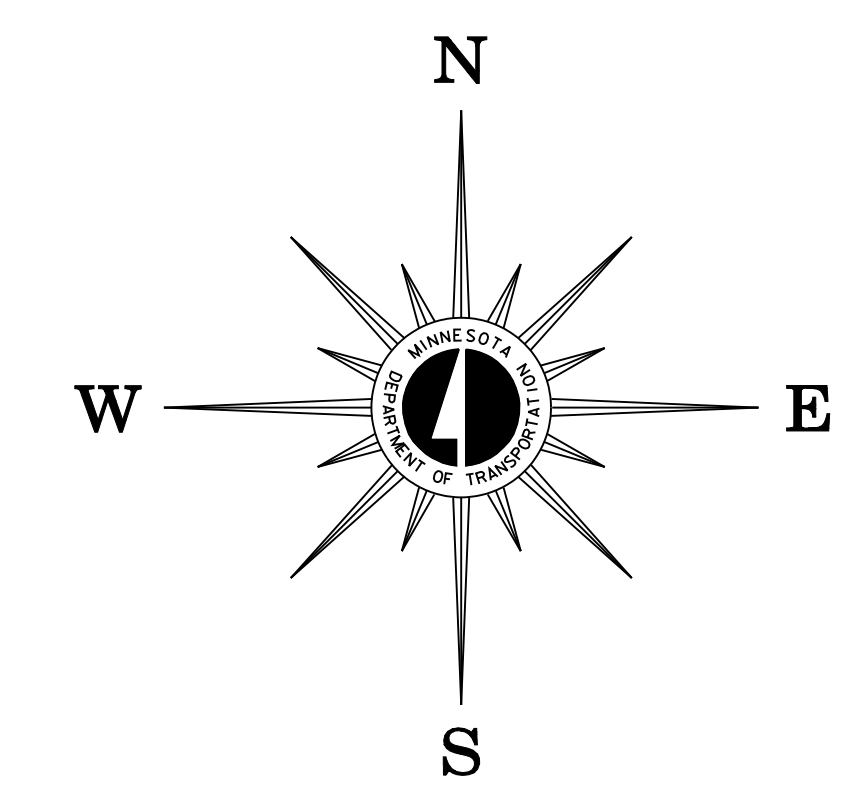
(SEE NOTE)

MUNICIPALITY OF FRIDLEY

PREPARED BY THE
MINNESOTA DEPARTMENT OF TRANSPORTATION
OFFICE OF TRANSPORTATION DATA & ANALYSIS
IN COOPERATION WITH
U.S. DEPARTMENT OF TRANSPORTATION
FEDERAL HIGHWAY ADMINISTRATION



2005
BASIC DATA - 1993



LEGEND

- INTERSTATE TRUNK HIGHWAY..... (35)
- U.S. TRUNK HIGHWAY..... (10)
- STATE TRUNK HIGHWAY..... (55)
- COUNTY STATE AID HIGHWAY..... (2)
- COUNTY ROAD..... (14)
- CORPORATE LIMITS.....
- PUBLIC ROAD.....
- PRIVATE ROAD.....

MUNICIPAL STATE AID STREET SYSTEM

LEGEND

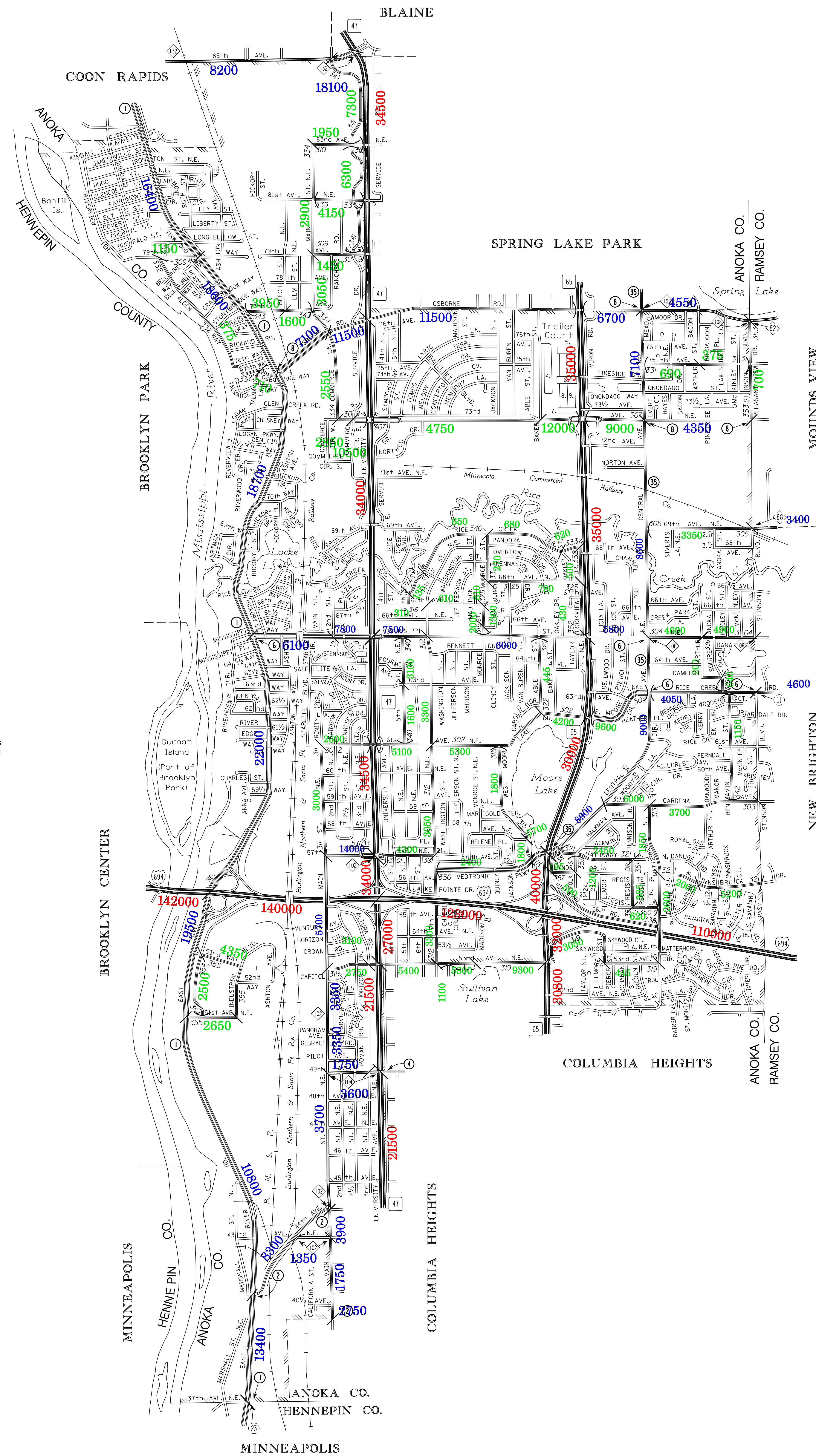
- MUNICIPAL COUNTY STATE AID STREET....
- MUNICIPAL STATE AID STREET.....
- COUNTY STATE AID HIGHWAY.....
- COUNTY ROAD.....
- TRUNK HIGHWAY.....

VOLUMES PREPARED BY
THE OFFICE OF
TRANSPORTATION DATA & ANALYSIS

NUMERALS INDICATE AVERAGE DAILY
TRAFFIC VOLUMES ON DESIGNATED ROADS.

TRUNK HIGHWAY ROUTES ARE 2004 A.A.D.T. VOLUMES.
COUNTY SYSTEM ROADS ARE 2005 A.A.D.T. VOLUMES.
MUNICIPAL SYSTEM ROUTES ARE 2005 A.A.D.T. VOLUMES.

FOR DESIGNATED ROADS :
/ = SEGMENT ENDPOINT FOR ALL
ROADS INTERSECTED BY HATCH
(= SEGMENT ENDPOINT ONLY FOR
ROAD SEPARATED FROM INTERSECTING
ROAD BY ARC



1. LOOKE LAKE RD.
2. N. TIMBER RIDGE
3. S. TIMBER RIDGE
4. WEST CIR.
5. NORTH CIR.
6. CENTER CIR.
7. SOUTH CIR.
8. OAKLEY ST.
9. TAYLOR ST.
10. CHRISTENSON LA.
11. CHRISTENSON WAY
12. WALDECK CROSSING
13. BOHNHOFF JUNCTION
14. N. OBERLIN CIR.
15. W. OBERLIN CIR.
16. S. OBERLIN CIR.
17. S. BAVARIAN PASS
18. BRENNER PASS
19. W. BRENNER PASS
20. E. BRENNER PASS
21. 5TH PL.
22. CARRIE LA.
23. FILLMORE CT.
24. W. FILLMORE CIR.
25. E. FILLMORE CIR.
26. S. FILLMORE CIR.
27. SPRING BROOK PL.