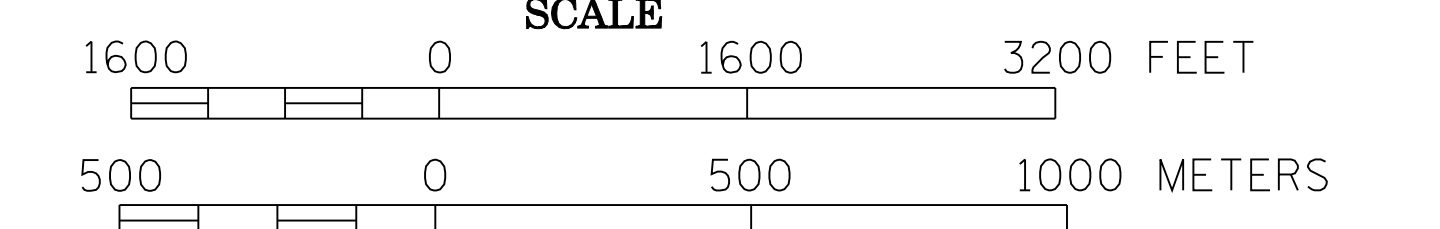


# 2005 M.S.A.S. TRAFFIC VOLUMES

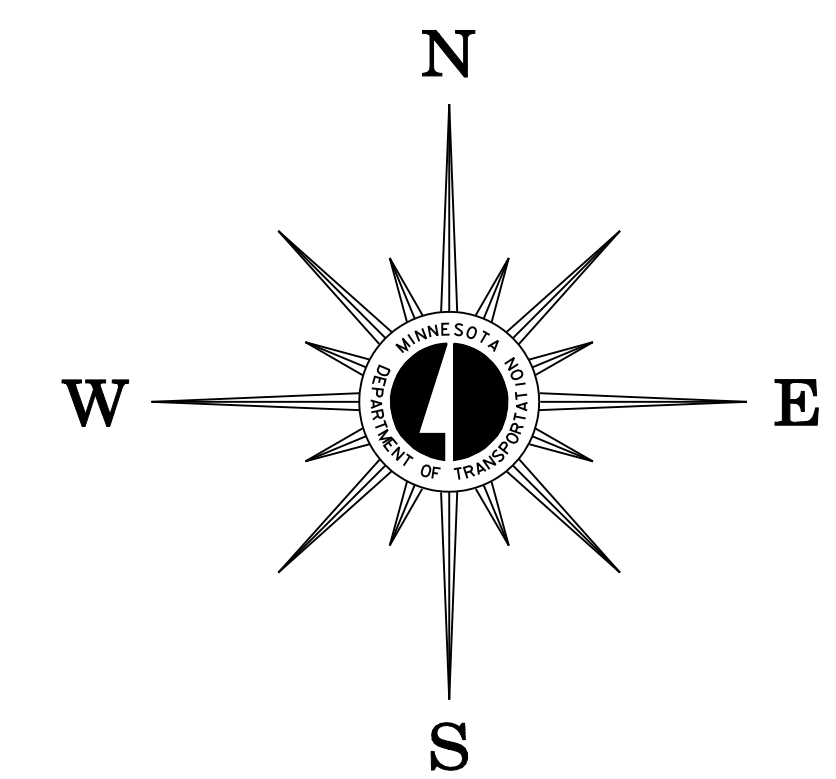
(SEE NOTE)

## MUNICIPALITY OF COON RAPIDS

PREPARED BY THE  
MINNESOTA DEPARTMENT OF TRANSPORTATION  
OFFICE OF TRANSPORTATION DATA & ANALYSIS  
IN COOPERATION WITH  
U.S. DEPARTMENT OF TRANSPORTATION  
FEDERAL HIGHWAY ADMINISTRATION



2005  
BASIC DATA - 1990



### LEGEND

- INTERSTATE TRUNK HIGHWAY.....
- U.S. TRUNK HIGHWAY.....
- STATE TRUNK HIGHWAY.....
- COUNTY STATE AID HIGHWAY.....
- COUNTY ROAD.....
- CORPORATE LIMITS.....
- PUBLIC ROAD.....
- PRIVATE ROAD.....

## MUNICIPAL STATE AID STREET SYSTEM

### LEGEND

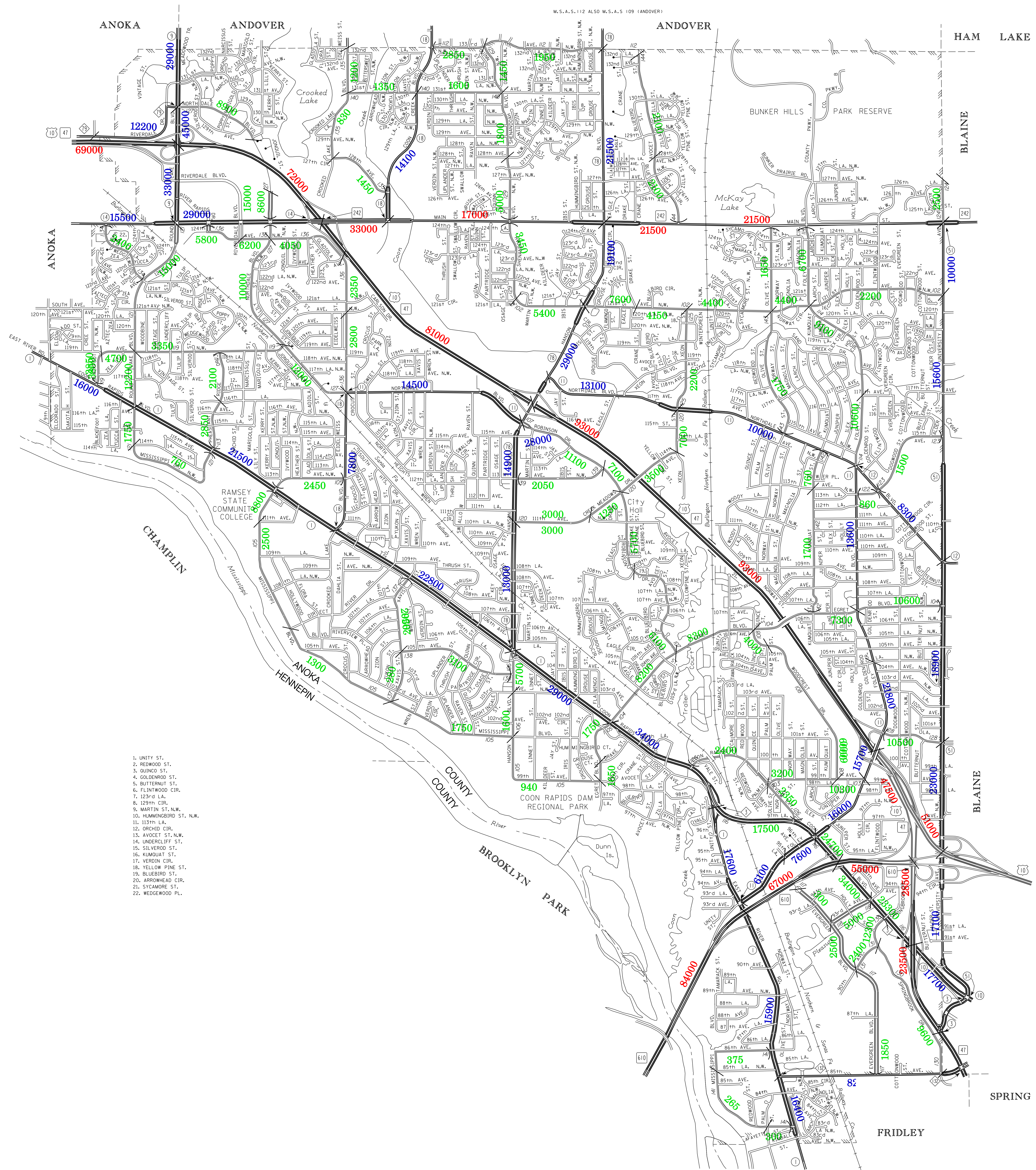
- MUNICIPAL COUNTY STATE AID STREET....
- MUNICIPAL STATE AID STREET.....
- COUNTY STATE AID HIGHWAY.....
- COUNTY ROAD.....
- TRUNK HIGHWAY.....

VOLUMES PREPARED BY  
THE OFFICE OF  
TRANSPORTATION DATA & ANALYSIS

NUMERALS INDICATE AVERAGE DAILY  
TRAFFIC VOLUMES ON DESIGNATED ROADS.

TRUNK HIGHWAY ROUTES ARE 2004 A.A.D.T. VOLUMES.  
COUNTY SYSTEM ROADS ARE 2005 A.A.D.T. VOLUMES.  
MUNICIPAL SYSTEM ROUTES ARE 2005 A.A.D.T. VOLUMES.

FOR DESIGNATED ROADS :  
/ = SEGMENT ENDPOINT FOR ALL  
ROADS INTERSECTED BY HATCH  
( = SEGMENT ENDPOINT ONLY FOR  
ROAD SEPARATED FROM INTERSECTING  
ROAD BY ARC



1. UNITY ST.
2. REDWOOD ST.
3. QUINCY ST.
4. GOLDENROD ST.
5. BUTTERNUT ST.
6. FLEETWOOD CIR.
7. 123rd L.A.
8. 129th CIR.
9. MARTIN ST. N.W.
10. HAMMINGBIRD ST. N.W.
11. 121st L.A.
12. ORCHID CIR.
13. AVOCET ST. N.W.
14. UNDERCUFF ST.
15. SILVEROD ST.
16. KUMBJAT ST.
17. VERDIN CIR.
18. YELLOW PINE ST.
19. BLUEBIRD ST.
20. ARROWHEAD CIR.
21. STACMERE ST.
22. WEDGEWOOD PL.