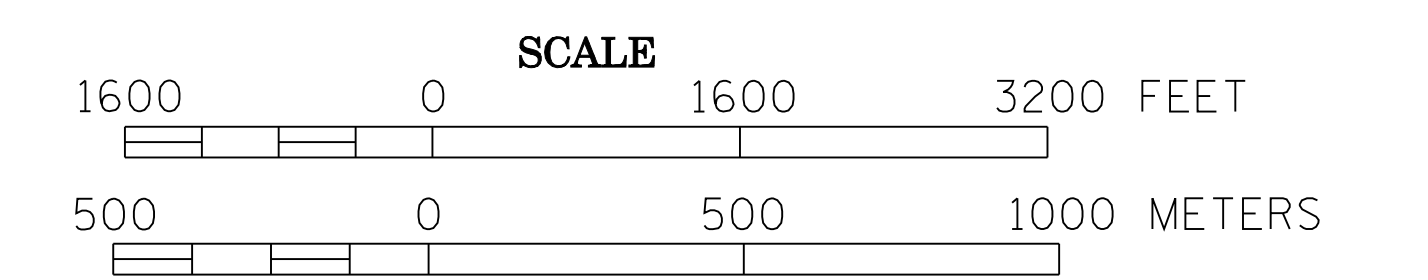


# 2005 M.S.A.S. TRAFFIC VOLUMES

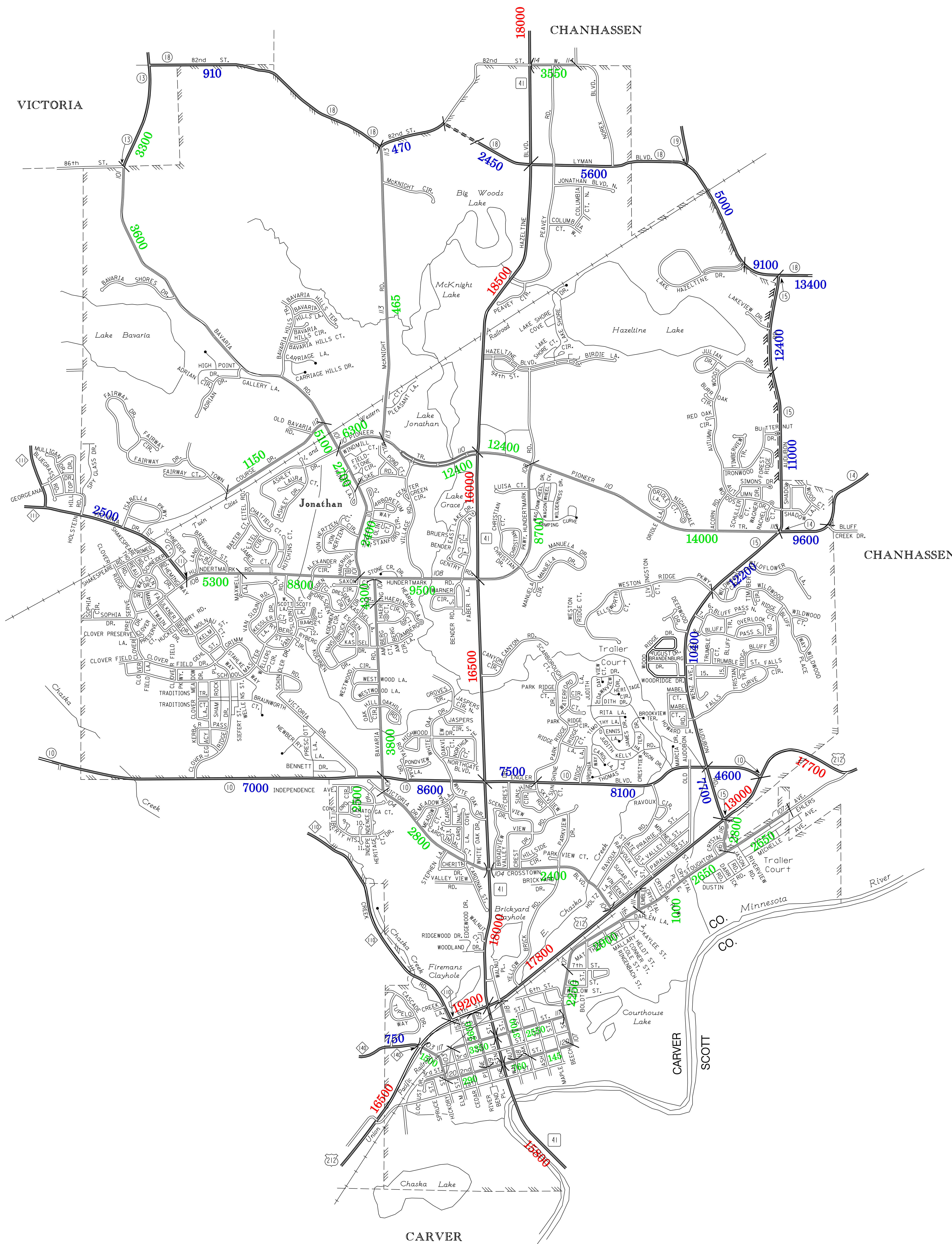
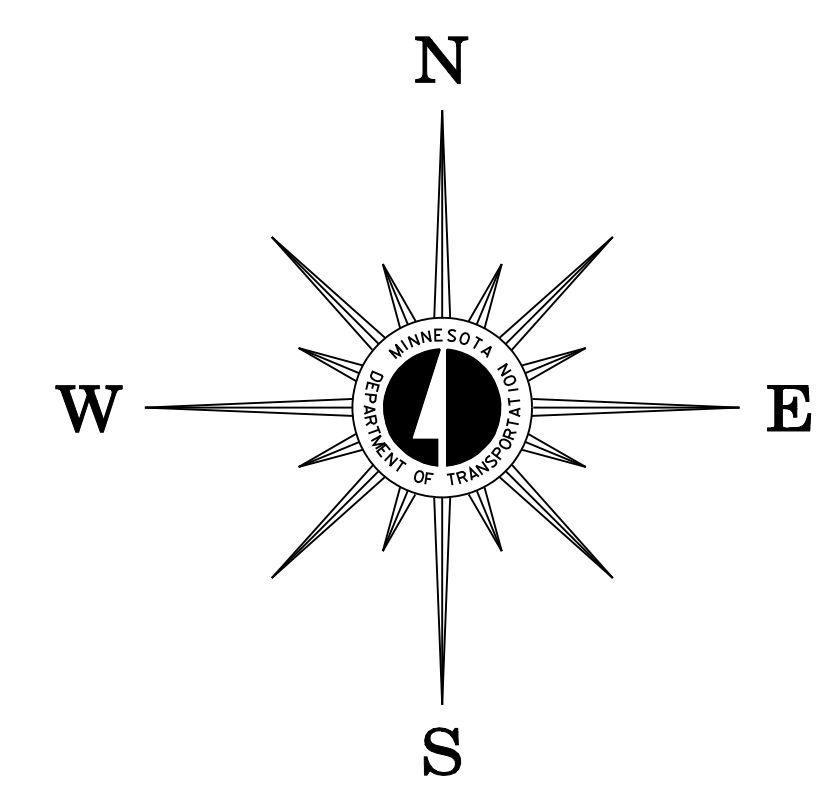
(SEE NOTE)

## MUNICIPALITY OF CHASKA

PREPARED BY THE  
**MINNESOTA DEPARTMENT OF TRANSPORTATION**  
 OFFICE OF TRANSPORTATION DATA & ANALYSIS  
 IN COOPERATION WITH  
**U.S. DEPARTMENT OF TRANSPORTATION**  
 FEDERAL HIGHWAY ADMINISTRATION



2005  
 BASIC DATA - 1991



1. SHILEY CT.
2. FRIENDSHIP LA. N.
3. FRIENDSHIP LA. S.
4. BENDER RD. N.
5. SCHOOL MASTER CIR.
6. BLUFF CIR. N.
7. HAZELTINE BLUFF BLVD.
8. BLUFF CIR. S.
9. LIBERTY CT.
10. LEXINGTON CT.
11. LEXINGTON LA.
12. G. WASHINGTON LA.
13. STEPHEN CT.
14. CARDINAL CIR.
15. BLUFF POINTE DR.
16. YORK ST.

## MUNICIPAL STATE AID STREET SYSTEM

### LEGEND

- MUNICIPAL COUNTY STATE AID STREET.....
- MUNICIPAL STATE AID STREET.....
- COUNTY STATE AID HIGHWAY.....
- COUNTY ROAD.....
- TRUNK HIGHWAY.....

VOLUMES PREPARED BY  
 THE OFFICE OF  
 TRANSPORTATION DATA & ANALYSIS

NUMERALS INDICATE AVERAGE DAILY  
 TRAFFIC VOLUMES ON DESIGNATED ROADS.

**TRUNK HIGHWAY ROUTES ARE 2004 A.A.D.T. VOLUMES.**  
**COUNTY SYSTEM ROADS ARE 2005 A.A.D.T. VOLUMES.**  
**MUNICIPAL SYSTEM ROUTES ARE 2005 A.A.D.T. VOLUMES.**

FOR DESIGNATED ROADS :  
 / = SEGMENT ENDPOINT FOR ALL  
 ROADS INTERSECTED BY HATCH  
 ( = SEGMENT ENDPOINT ONLY FOR  
 ROAD SEPARATED FROM INTERSECTING  
 ROAD BY ARC