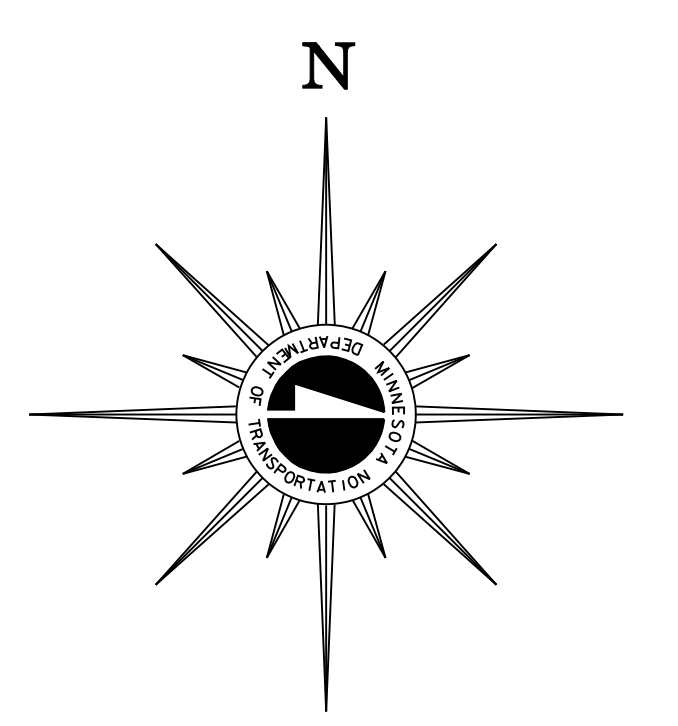
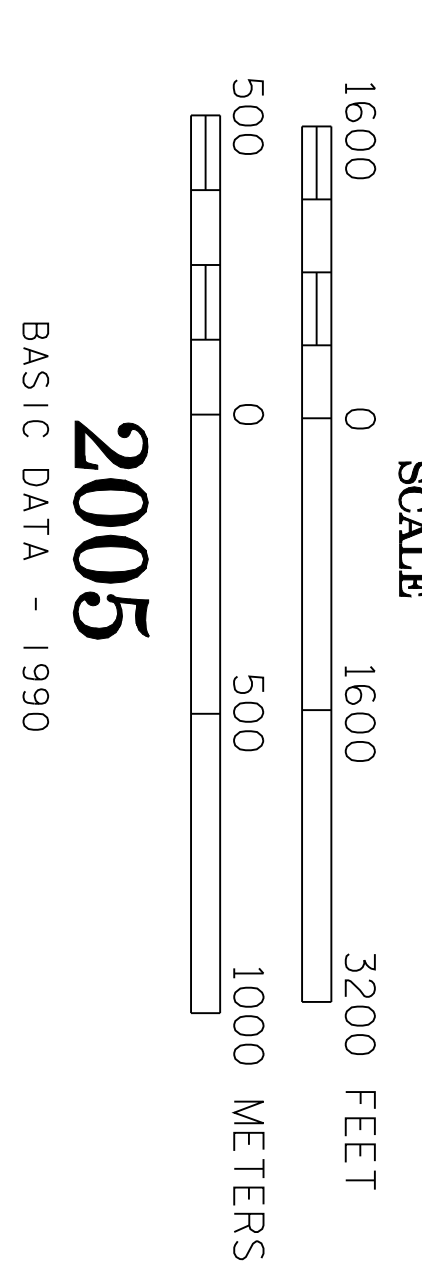


2005 M.S.A.S. TRAFFIC VOLUMES

(SEE NOTE)

MUNICIPALITY OF
CHANNHASSEN

PREPARED BY THE
MINNESOTA DEPARTMENT OF TRANSPORTATION
OFFICE OF TRANSPORTATION DATA & ANALYSIS
IN COOPERATION WITH
U.S. DEPARTMENT OF TRANSPORTATION
FEDERAL HIGHWAY ADMINISTRATION



LEGEND

- INTERSTATE TRUNK HIGHWAY.....(I)
- U.S. TRUNK HIGHWAY.....(U.S.)
- STATE TRUNK HIGHWAY.....(S)
- COUNTY STATE AID HIGHWAY.....(CS)
- COUNTY ROAD.....(C)
- CORPORATE LIMITS.....(CL)
- PUBLIC ROAD.....(P)
- PRIVATE ROAD.....(PR)

VOLUMES PREPARED BY
THE OFFICE OF
TRANSPORTATION DATA & ANALYSIS

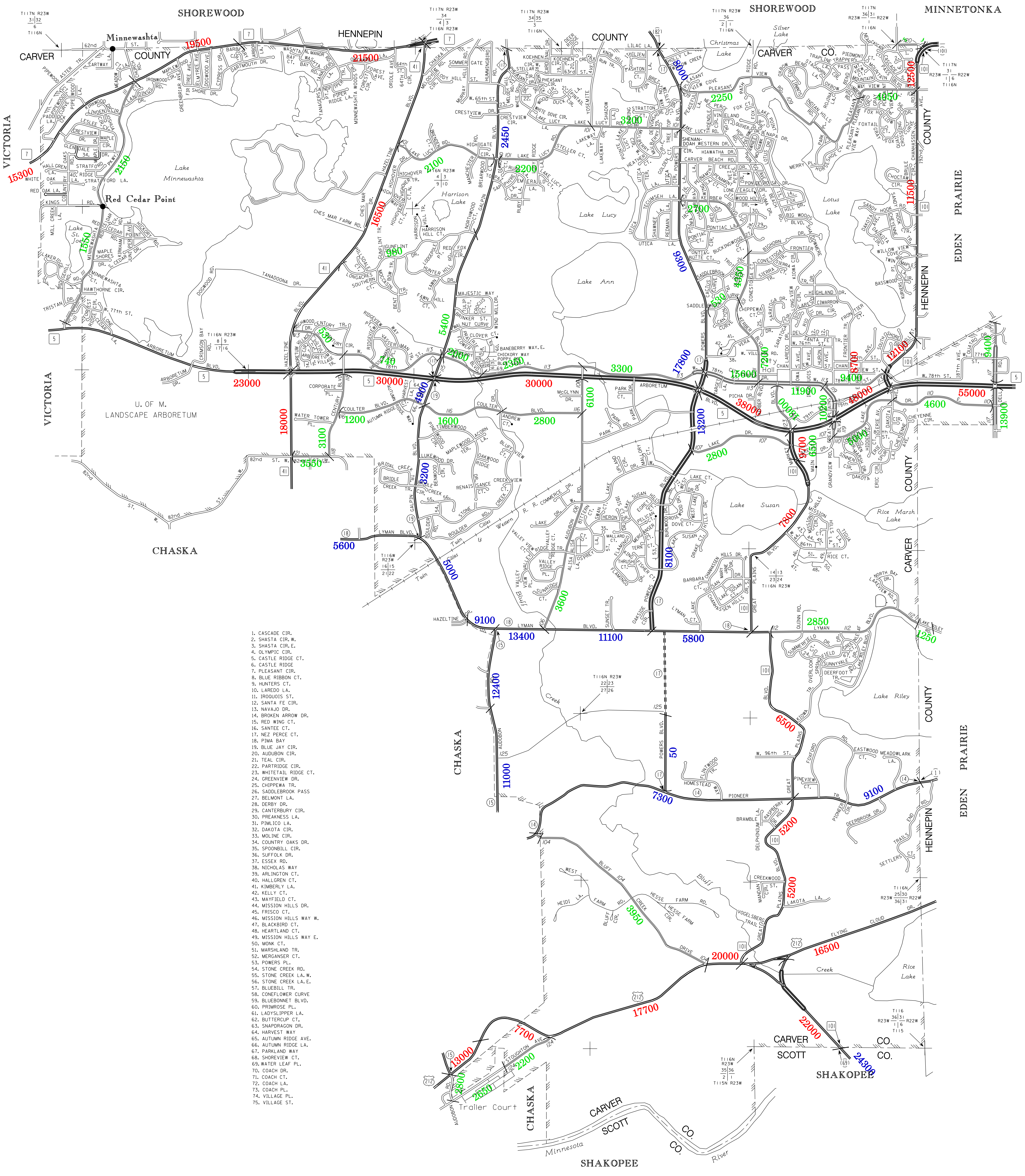
NUMERALS INDICATE AVERAGE DAILY
TRAFFIC VOLUMES ON DESIGNATED ROADS.

TRUNK HIGHWAY ROUTES ARE 2004 A.A.D.T. VOLUMES.
COUNTY SYSTEM ROADS ARE 2005 A.A.D.T. VOLUMES.
MUNICIPAL SYSTEM ROUTES ARE 2005 A.A.D.T. VOLUMES.

MUNICIPAL STATE AID
STREET SYSTEM
LEGEND

- MUNICIPAL COUNTY STATE AID STREET.....
- MUNICIPAL STATE AID STREET.....
- COUNTY STATE AID HIGHWAY.....
- COUNTY ROAD.....
- TRUNK HIGHWAY.....

FOR DESIGNATED ROADS :
/ = SEGMENT ENDPOINT FOR ALL
ROADS INTERSECTED BY HATCH
(= SEGMENT ENDPOINT ONLY FOR
ROAD SEPARATED FROM INTERSECTING
ROAD BY ARC



1. CASCADE CIR.
2. SHASTA CIR. W.
3. SHASTA CIR. E.
4. SHASTA CIR. S.
5. CASTLE RIDGE CT.
6. CASTLE RIDGE
7. PLEASANT CIR.
8. BLUE RIBBON CT.
9. HUNTERS CT.
10. LARDO L.A.
11. IROQUOIS ST.
12. SANTA FE CIR.
13. NAVAJO DR.
14. BROKEN ARROW DR.
15. RED KING CT.
16. SANTEE CT.
17. NEZ PERCE CT.
18. PINA BAY
19. BLUE JAY CIR.
20. AUDUBON CIR.
21. TEAL CIR.
22. PARTISSE CIR.
23. WHITEHALL RIDGE CT.
24. GREENVIEW DR.
25. CHIPPEWA TR.
26. SADDLEBROOK PASS
27. BELMONT LA.
28. DEERY DR.
29. CANTERBURY CIR.
30. PREANESS LA.
31. FIMLICO L.A.
32. DAKOTA CIR.
33. MOJAVE CIR.
34. COUNTRY OAKS DR.
35. SPONSBILL CIR.
36. SUFFOLK DR.
37. ESSEX RD.
38. NICHOLS WAY
39. ARLINGTON CT.
40. HALLGREN CT.
41. KIMBERLY L.A.
42. KELLY CT.
43. MATFIELD CT.
44. MISSION HILLS DR.
45. FRISCO CT.
46. MISSION HILLS WAY W.
47. BLACKBIRD CT.
48. HEARTLAND CT.
49. MISSION HILLS WAY E.
50. MONK CT.
51. MARSHLAND TR.
52. MORGANER CT.
53. POWERS PL.
54. STONE CREEK RD.
55. STONE CREEK L.A. W.
56. STONE CREEK L.A. E.
57. BLUEBILL TR.
58. CONEFLOWER CURVE
59. BLUEROCKET BLVD.
60. PRINAROSE PL.
61. LADYSLIPPER L.A.
62. BUTTERCUP CT.
63. SNAPDRAGON DR.
64. HARVEST WAY
65. AUTUMN RIDGE AVE.
66. AUTUMN RIDGE L.A.
67. PARKLAND WAY
68. SHOREVIEW CT.
69. WATER LEAF PL.
70. COACH DR.
71. COACH CT.
72. COACH L.A.
73. COACH PL.
74. BELLAGI CT.
75. VILLAGE ST.