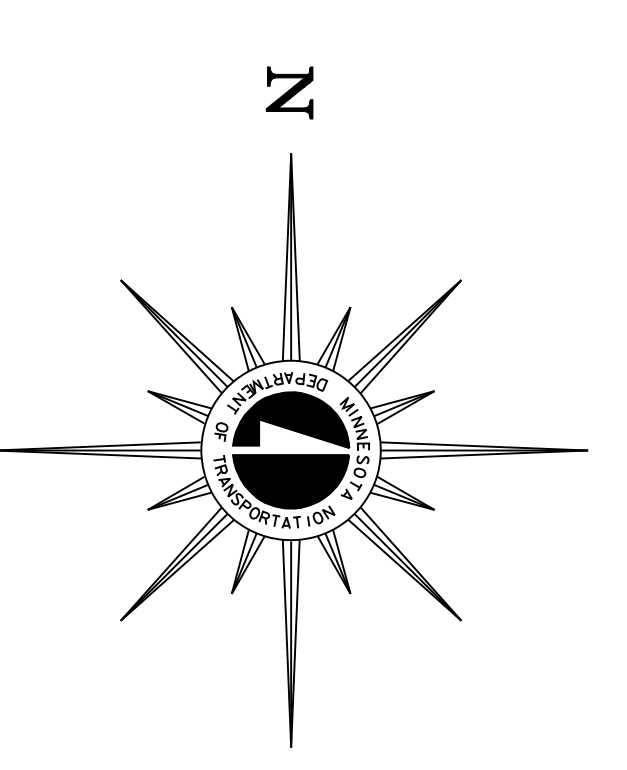
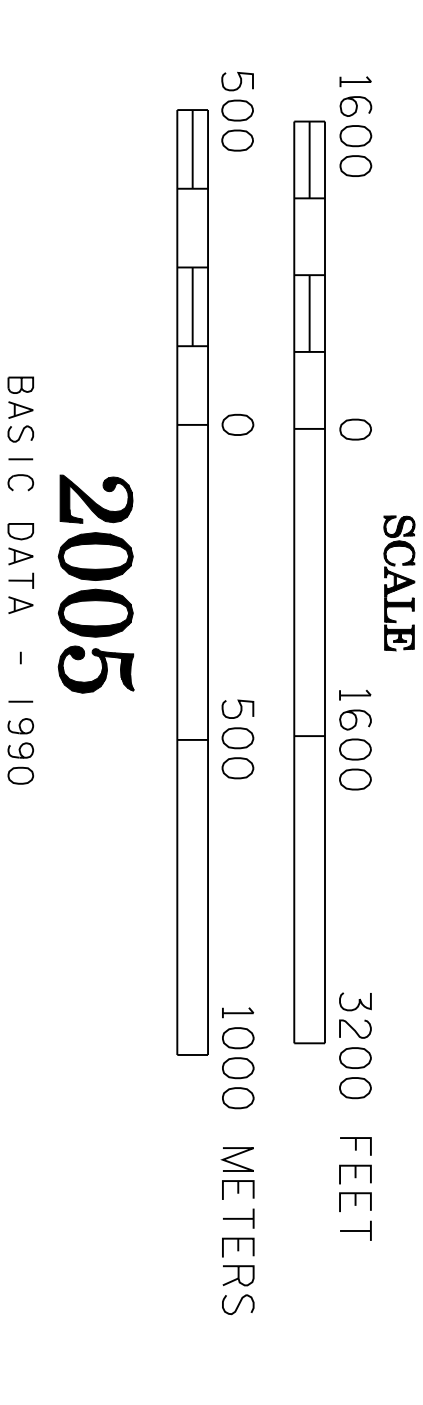


2005 M.S.A.S. TRAFFIC VOLUMES

(SEE NOTES)

MUNICIPALITY OF
BURNSVILLE

PREPARED BY THE
MINNESOTA DEPARTMENT OF TRANSPORTATION
OFFICE OF TRANSPORTATION DATA & ANALYSIS
IN COOPERATION WITH
U.S. DEPARTMENT OF TRANSPORTATION
FEDERAL HIGHWAY ADMINISTRATION



LEGEND

- INTERSTATE TRUNK HIGHWAY.....(I)
- U.S. TRUNK HIGHWAY.....(SH)
- STATE TRUNK HIGHWAY.....(S)
- COUNTY STATE AID HIGHWAY.....(CS)
- COUNTY ROAD.....(CR)
- CORPORATE LIMITS.....(C)
- PUBLIC ROAD.....(P)
- PRIVATE ROAD.....(PR)

MUNICIPAL STATE AID
STREET SYSTEM

LEGEND

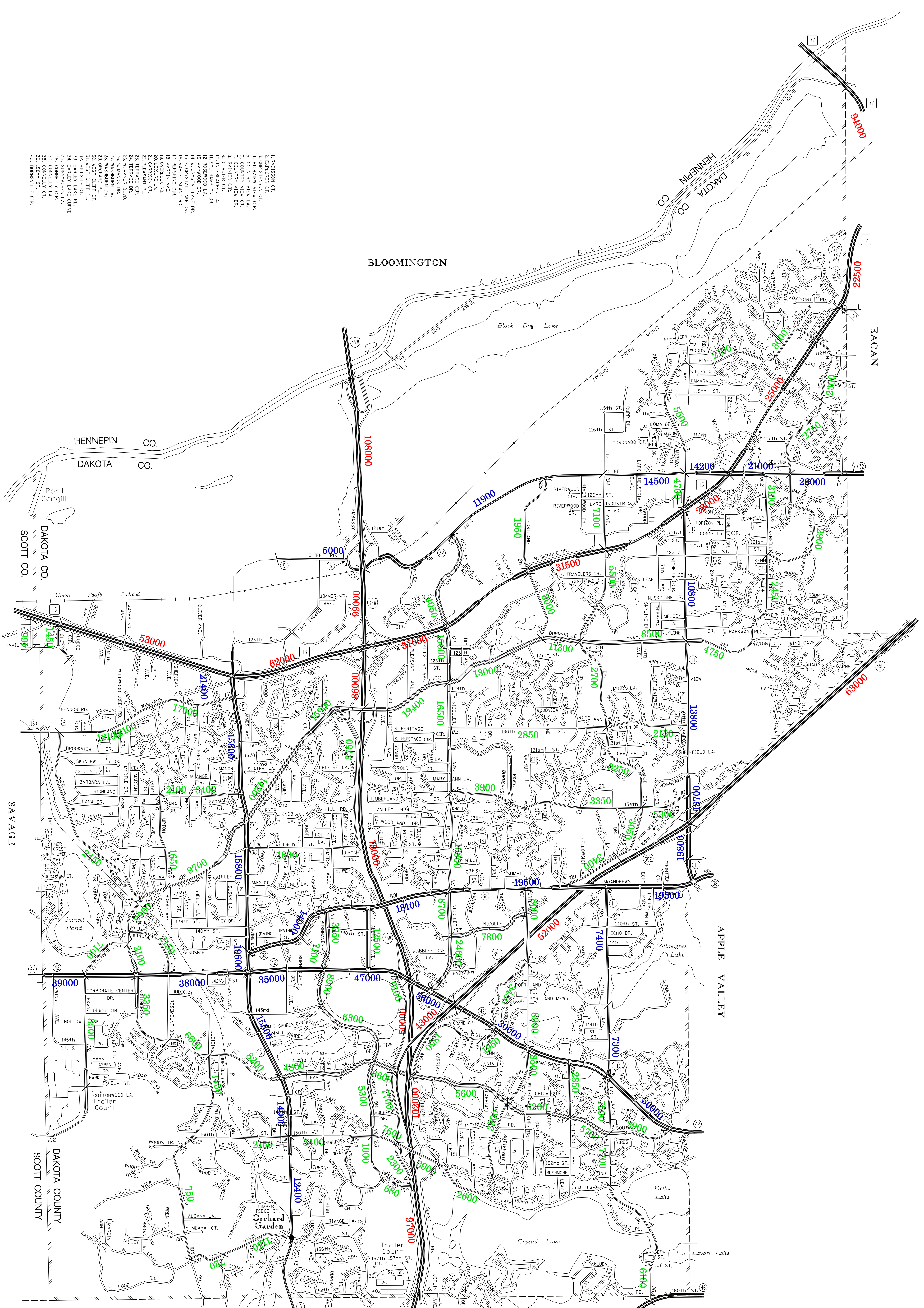
- MUNICIPAL COUNTY STATE AID STREET.....
- MUNICIPAL STATE AID STREET.....
- COUNTY STATE AID HIGHWAY.....
- COUNTY ROAD.....
- TRUNK HIGHWAY.....

VOLUMES PREPARED BY
THE OFFICE OF
TRANSPORTATION DATA & ANALYSIS

NUMERALS INDICATE AVERAGE DAILY
TRAFFIC VOLUMES ON DESIGNATED ROADS

TRUNK HIGHWAY ROUTES ARE 2004 AADT VOLUMES
COUNTY STATE AID ROUTES ARE 2005 AADT VOLUMES
MUNICIPAL STREET ROUTES ARE 2005 AADT VOLUMES

POB DESIGNATED ROADS :
/ = SEGMENT ENDPOINT FOR ALL
ROADS INTERSECTED BY HATCH
(= SEGMENT ENDPOINT ONLY FOR
ROAD SEPARATED FROM INTERSECTING
ROAD BY ABC



1. POSTOFFICE CT.
2. DUNDAS CT.
3. WASHINGTON CT.
4. WASHINGTON CT.
5. COUNTY VIEW LA.
6. COUNTY VIEW DR.
7. COUNTY VIEW DR.
8. BURNING CTR.
9. BURNING CTR.
10. INTER. ADEN LA.
11. INTER. ADEN LA.
12. HOSKING DR.
13. WATSON DR.
14. WATSON DR.
15. C. CRISTAL LAKE DR.
16. WATSON DR.
17. WATSON DR.
18. WATSON DR.
19. WATSON DR.
20. WATSON DR.
21. WATSON DR.
22. WATSON DR.
23. WATSON DR.
24. WATSON DR.
25. WATSON DR.
26. WATSON DR.
27. WATSON DR.
28. WATSON DR.
29. WATSON DR.
30. WATSON DR.
31. WATSON DR.
32. WATSON DR.
33. WATSON DR.
34. WATSON DR.
35. WATSON DR.
36. WATSON DR.
37. WATSON DR.
38. WATSON DR.
39. WATSON DR.
40. BURNING CTR.