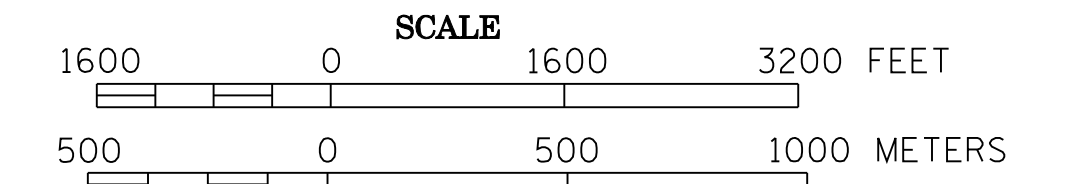


2005 M.S.A.S. TRAFFIC VOLUMES

(SEE NOTE)

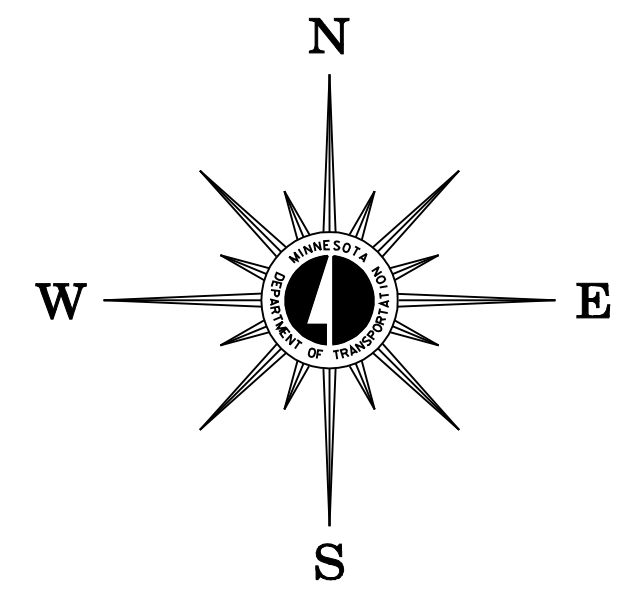
MUNICIPALITY OF
BROOKLYN PARK

PREPARED BY THE
MINNESOTA DEPARTMENT OF TRANSPORTATION
OFFICE OF TRANSPORTATION DATA & ANALYSIS
IN COOPERATION WITH
U.S. DEPARTMENT OF TRANSPORTATION
FEDERAL HIGHWAY ADMINISTRATION



2005

BASIC DATA - 1990



LEGEND

- INTERSTATE TRUNK HIGHWAY..... (I-95)
- U.S. TRUNK HIGHWAY..... (10)
- STATE TRUNK HIGHWAY..... (55)
- COUNTY STATE AID HIGHWAY..... (2)
- COUNTY ROAD..... (1)
- CORPORATE LIMITS.....
- PUBLIC ROAD.....
- PRIVATE ROAD.....

MUNICIPAL STATE AID
STREET SYSTEM

LEGEND

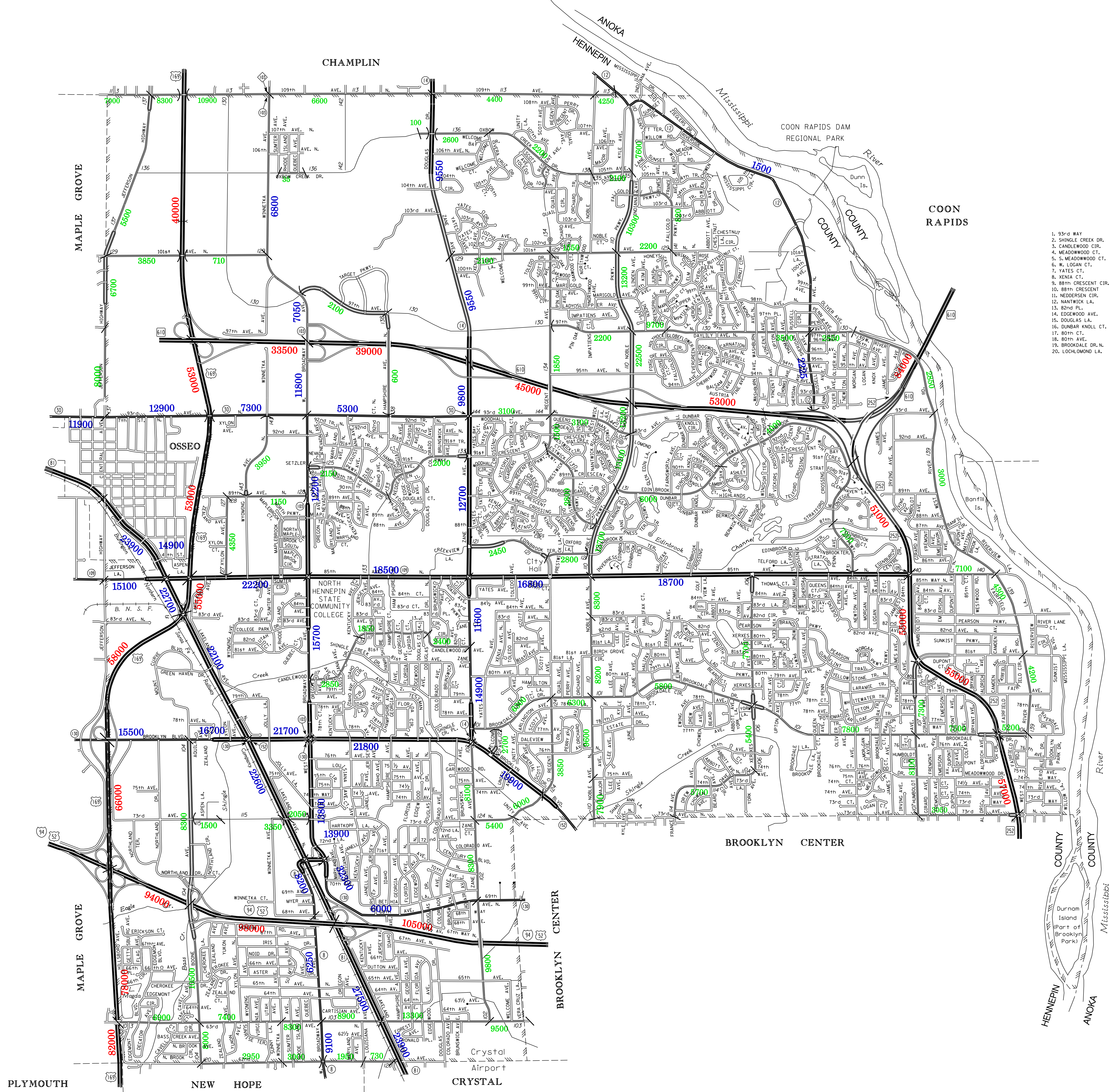
- MUNICIPAL COUNTY STATE AID STREET.....
- MUNICIPAL STATE AID STREET.....
- COUNTY STATE AID HIGHWAY.....
- COUNTY ROAD.....
- TRUNK HIGHWAY.....

VOLUMES PREPARED BY
THE OFFICE OF
TRANSPORTATION DATA & ANALYSIS

NUMERALS INDICATE AVERAGE DAILY
TRAFFIC VOLUMES ON DESIGNATED ROADS.

- TRUNK HIGHWAY ROUTES ARE 2004 A.A.D.T. VOLUMES.
- COUNTY SYSTEM ROADS ARE 2005 A.A.D.T. VOLUMES.
- MUNICIPAL SYSTEM ROUTES ARE 2005 A.A.D.T. VOLUMES.

FOR DESIGNATED ROADS :
/ = SEGMENT ENDPOINT FOR ALL
ROADS INTERSECTED BY HATCH
(= SEGMENT ENDPOINT ONLY FOR
ROAD SEPARATED FROM INTERSECTING
ROAD BY ARC



1. 93-d WAY
2. SHINGLE CREEK DR.
3. CANDLEWOOD CIR.
4. MEADOWWOOD CT.
5. S. MEADOWWOOD CT.
6. W. LOGAN CT.
7. YATES CT.
8. XENIA CT.
9. 88th CRESCENT CIR.
10. 88th CRESCENT
11. NEEDHAM CIR.
12. NANTWICK LA.
13. 80th PL.
14. EDGEWOOD AVE.
15. DOUGLAS LA.
16. DORNER KNOLL CT.
17. 80th CT.
18. 50th AVE.
19. BROOKDALE DR. N.
20. LOCHLONDA LA.