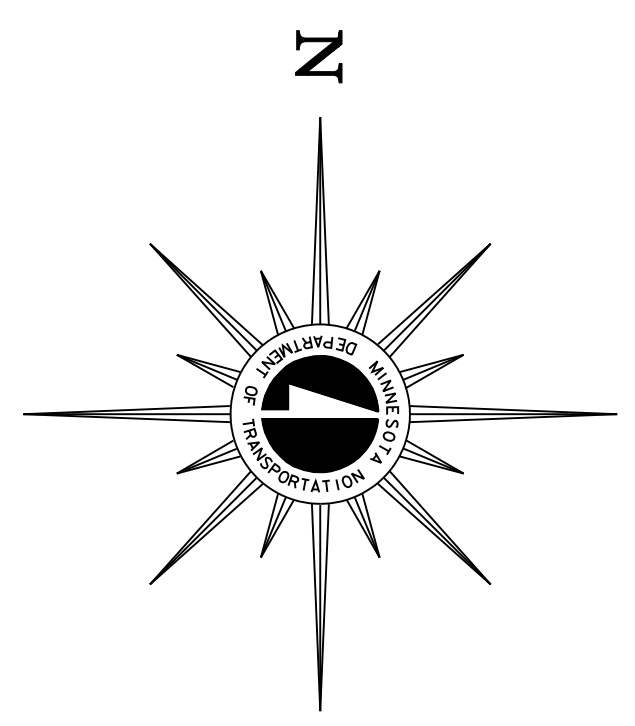
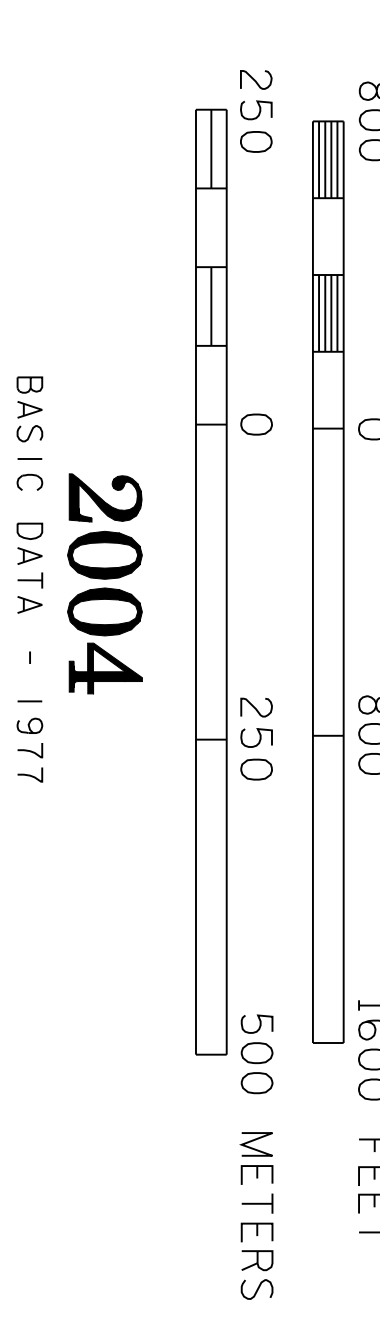


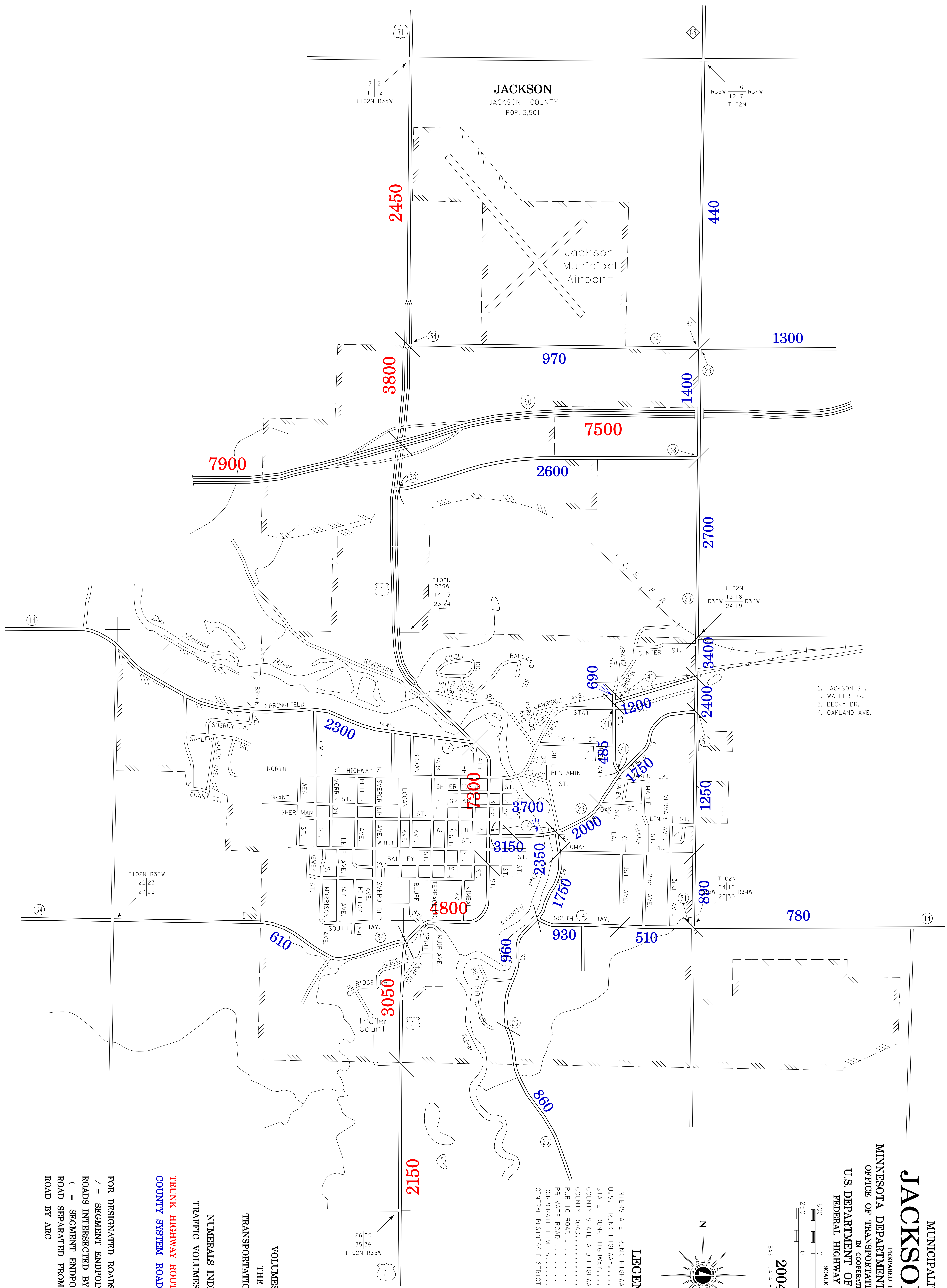
2004 TRAFFIC VOLUMES

MUNICIPALITIES OF
JACKSON CO.

PREPARED BY THE
MINNESOTA DEPARTMENT OF TRANSPORTATION
OFFICE OF TRANSPORTATION DATA & ANALYSIS
IN COOPERATION WITH
U.S. DEPARTMENT OF TRANSPORTATION
FEDERAL HIGHWAY ADMINISTRATION



- LEGEND**
- INTERSTATE TRUNK HIGHWAY..... (9)
 - U.S. TRUNK HIGHWAY..... (39)
 - STATE TRUNK HIGHWAY..... (5)
 - COUNTY STATE AID HIGHWAY..... (8)
 - COUNTY ROAD..... (1)
 - PUBLIC ROAD..... (2)
 - PRIVATE ROAD..... (3)
 - CORPORATE LIMITS..... (4)
 - CENTRAL BUSINESS DISTRICT BOUNDARY..... (6)



1. JACKSON ST.
2. WALLER DR.
3. BECKY DR.
4. OAKLAND AVE.

VOLUMES PREPARED BY
THE OFFICE OF
TRANSPORTATION DATA & ANALYSIS

NUMERALS INDICATE AVERAGE DAILY
TRAFFIC VOLUMES ON DESIGNATED ROADS.

TRUNK HIGHWAY ROUTES ARE 2004 A.A.D.T. VOLUMES.
COUNTY SYSTEM ROADS ARE 2004 A.A.D.T. VOLUMES.

FOR DESIGNATED ROADS :
/ = SEGMENT ENDPOINT FOR ALL
ROADS INTERSECTED BY HATCH
(= SEGMENT ENDPOINT ONLY FOR
ROAD SEPARATED FROM INTERSECTING
ROAD BY ARC

MUNICIPALITIES SHOWN
ON THIS SHEET
JACKSON