2003 TRAFFIC VOLUMES
GENERAL HIGHWAY MAP
WINONA COUNTY
MINNESOTA

PREPARED BY THE
MINNESOTA DEPARTMENT OF TRANSPORTATION
PROGRAM SUPPORT GROUP
IN COOPERATION WITH
U.S. DEPARTMENT OF TRANSPORTATION
FEDERAL HIGHWAY ADMINISTRATION

SCALE

1 0 1 2 3 4 MILES

1 0 1 2 3 4 5 6 KILOMETERS

2003
BASIC DATA - 1977 *

Projection:
Minnesota Coordinate System
South Zone
Lambert Conformal Conic

North American Datum of 1983

N W E S

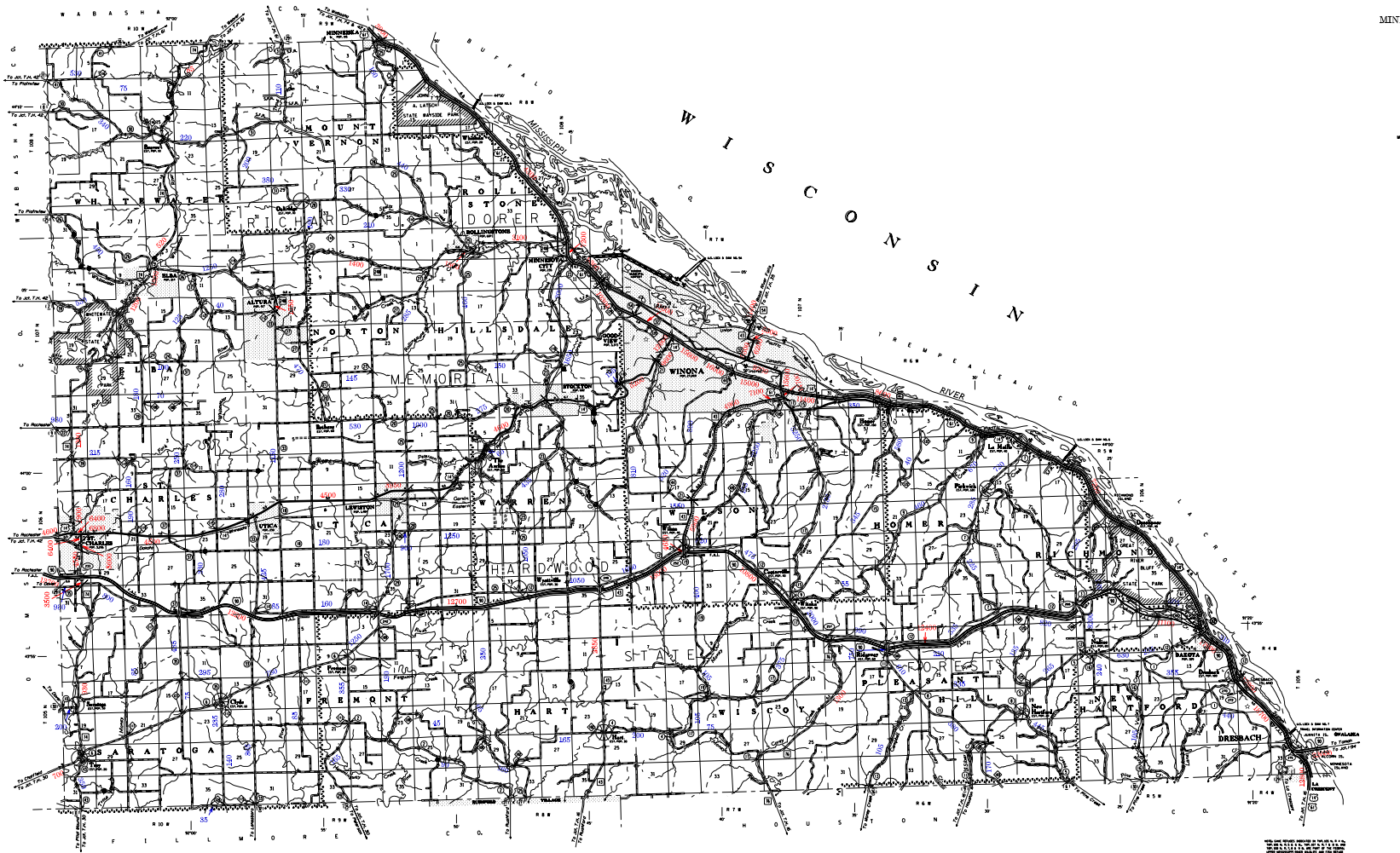

LEGEND

ROAD AND ROADWAY FEATURES

NAVIGATION

CONSERVATION

ROAD SYSTEM DESIGNATIONS

RECREATION

FARM AND DWELLING UNITS

SUBGRADE

INDUSTRIAL

ASPHALT

COMMERCIAL

STRUCTURES

PUBLIC SERVICE FACILITIES

CITY CENTERS

MISCELLANEOUS MAP FEATURES

BOUNDARIES

DRAINAGE

Outline Map of Minnesota showing location of the County within the State.

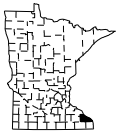

Outline Map of the County.

Area of this County 642 Sq.Miles
Land Area 630 Sq.Miles
2000 Total County Population 49,885

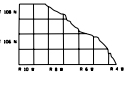

VOLUMES PREPARED BY
THE OFFICE OF
TRANSPORTATION DATA & ANALYSIS

NUMERALS INDICATE AVERAGE DAILY
TRAFFIC VOLUMES ON DESIGNATED ROADS.

TRUNK HIGHWAY ROUTES ARE 2002 A.A.D.T. VOLUMES.
COUNTY SYSTEM ROADS ARE 2003 A.A.D.T. VOLUMES.

FOR DESIGNATED ROADS :
/ = SEGMENT ENDPOINT FOR ALL
ROADS INTERSECTED BY HATCH
(- SEGMENT ENDPOINT ONLY FOR
ROAD SEPARATED FROM INTERSECTING
ROAD BY ARC

*NOTE: ALL FEATURES EXCEPT TOWNSHIP ROADS AND CULTURE ARE CURRENT AS OF JANUARY 1, 2003.

NOTE: FOR DETAIL OF COUNTY STATE AID HIGHWAYS AND COUNTY ROADS IN INCORPORATED PLACES, SEE MAPS OF MUNICIPALITIES.

SHEET 1 OF 1