2003 TRAFFIC VOLUMES

GENERAL HIGHWAY MAP

RED LAKE COUNTY MINNESOTA

PREPARED BY THE
MINNESOTA DEPARTMENT OF TRANSPORTATION
PROGRAM SUPPORT GROUP
IN COOPERATION WITH
U.S. DEPARTMENT OF TRANSPORTATION
FEDERAL HIGHWAY ADMINISTRATION

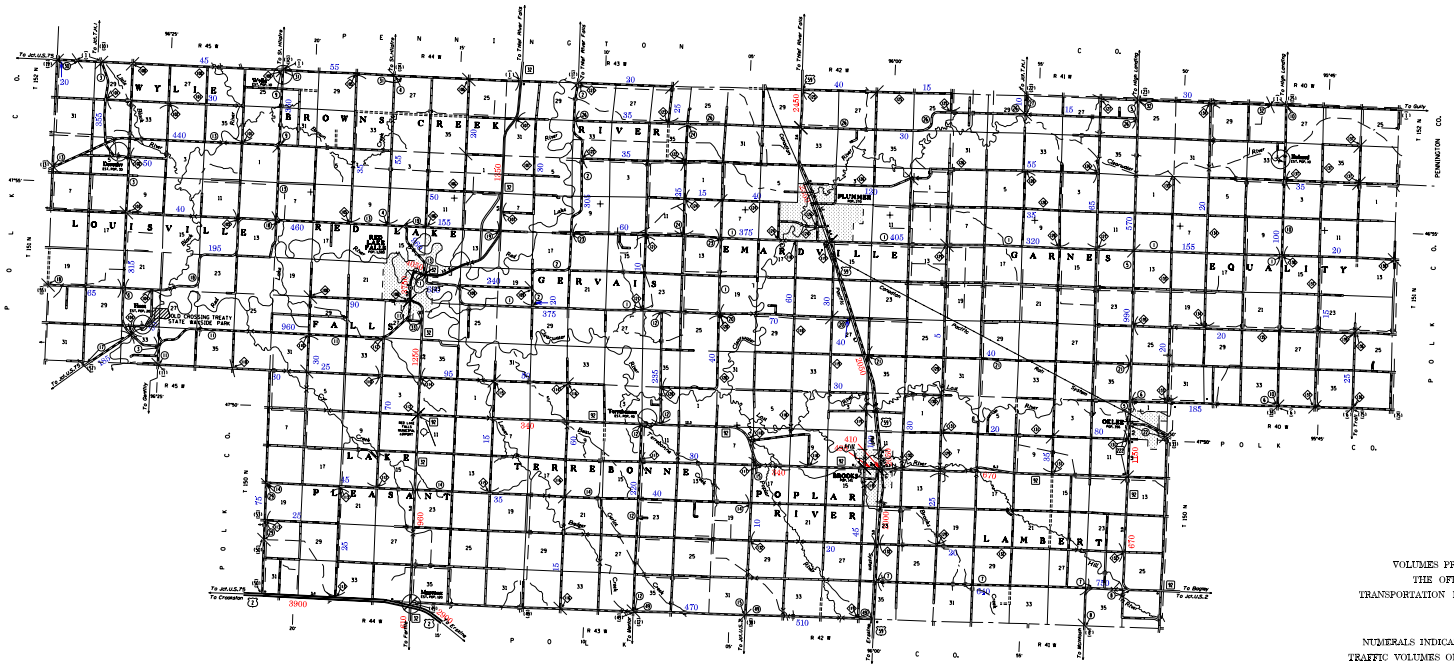

VOLUMES PREPARED BY
THE OFFICE OF
TRANSPORTATION DATA & ANALYSIS

NUMERALS INDICATE AVERAGE DAILY TRAFFIC VOLUMES ON DESIGNATED ROADS.

TRUNK HIGHWAY ROUTES ARE 2002 A.A.D.T. VOLUMES.
COUNTY SYSTEM ROADS ARE 2003 A.A.D.T. VOLUMES.

FOR DESIGNATED ROADS :
/ = SEGMENT ENDPOINT FOR ALL ROADS INTERSECTED BY HATCH
(= SEGMENT ENDPOINT ONLY FOR ROAD SEPARATED FROM INTERSECTING ROAD BY ARC

SCALE
1 0 1 2 3 4 MILES
1 0 1 2 3 4 5 6 KILOMETERS

2003
BASIC DATA - 1977*

Projection
Minnesota Coordinate System
North Zone
Lambert Conformal Conic

North American Datum of 1983

N W E S

LEGEND

ROAD AND ROADWAY FEATURES
HABITATION
CONSERVATION
ROAD SYSTEM DESIGNATIONS
RECREATION
FARM AND DWELLING UNITS
RAILROADS
INDUSTRIAL
AIRWAYS
COMMERCIAL
STRUCTURES
PUBLIC SERVICE FACILITIES
CITY CENTERS
MISCELLANEOUS MAP FEATURES
BOUNDARIES
DRAINAGE

Outline Map of Minnesota showing location of the County within the State.

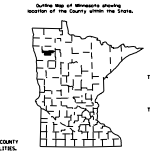

Outline Map of the County.

Area of this County 433 Sq. Miles
Land Area 433 Sq. Miles
2000 Total County Population 4299

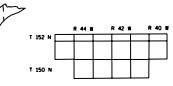

*NOTE: ALL FEATURES EXCEPT TOWNSHIP ROADS AND CULTURE ARE CURRENT AS OF JANUARY 1, 2003.

NOTE: FOR DETAIL OF COUNTY STATE AID HIGHWAYS AND COUNTY ROADS IN INCORPORATED PLACES, SEE MAPS OF MUNICIPALITIES.

SHEET 1 OF 1