# 2003 TRAFFIC VOLUMES
## GENERAL HIGHWAY MAP
# BELTRAMI COUNTY
## MINNESOTA

PREPARED BY THE
MINNESOTA DEPARTMENT OF TRANSPORTATION
PROGRAM SUPPORT GROUP
IN COOPERATION WITH
U.S. DEPARTMENT OF TRANSPORTATION
FEDERAL HIGHWAY ADMINISTRATION

SCALE

1 0 1 2 3 4 MILES

1 0 1 2 3 4 5 6 KILOMETERS

2003
BASIC DATA - 1977 *

Projection:
Minnesota Coordinate System
North Zone
Lambert Conformal Conic

North American Datum
of 1983

N
W E
S

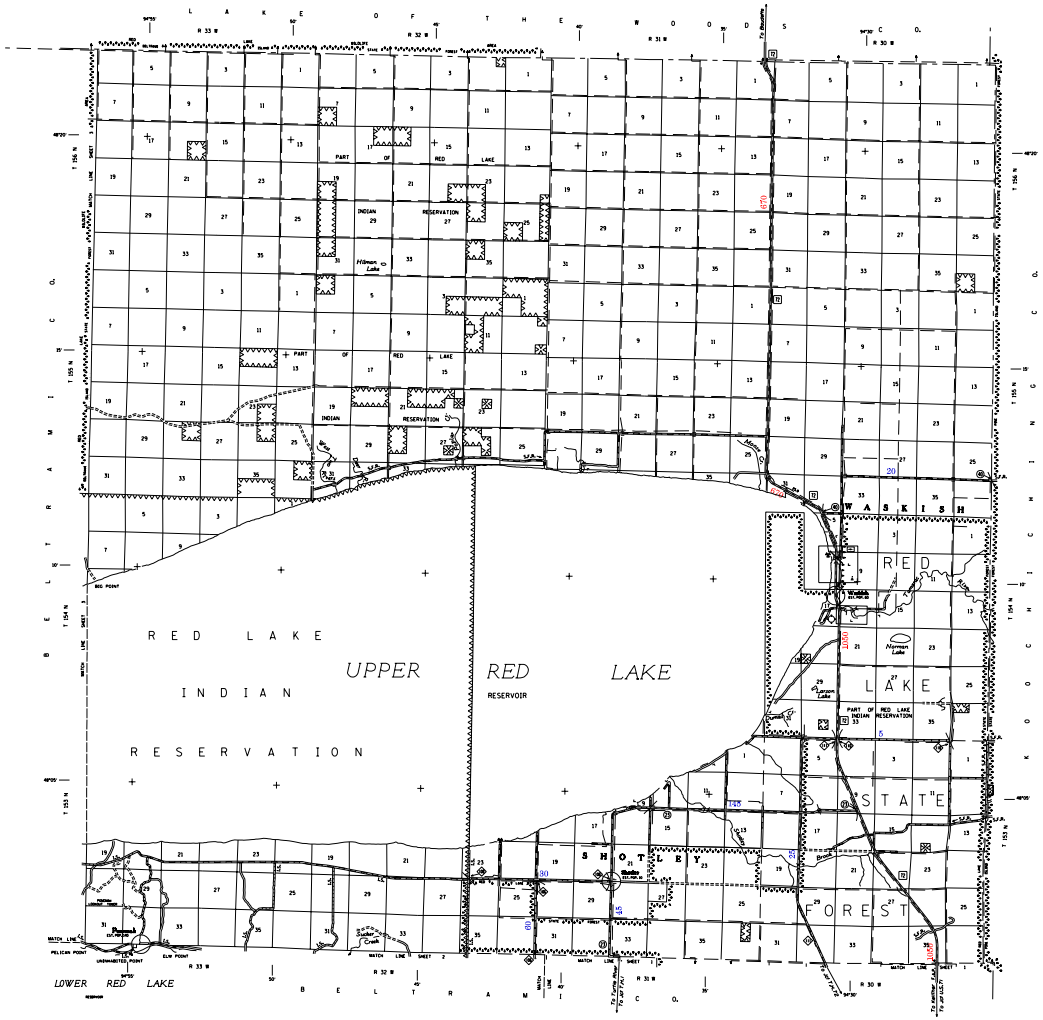


## LEGEND

ROAD AND ROADWAY FEATURES

NAVIGATION

ROAD SYSTEM DESIGNATIONS

CONSERVATION

RECREATION

FARM AND DWELLING UNITS

SUBDIVISIONS

INDUSTRIAL

AIRPORTS

COMMERCIAL

STRUCTURES

PUBLIC SERVICE FACILITIES

BOUNDARIES

CITY CENTERS

DRAINAGE

MISCELLANEOUS MAP FEATURES

Outline Map of Minnesota showing location of this County within the State.

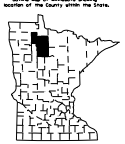

Outline Map of this County. Shaded portion is area delineated on this sheet.

Area of this County 3,056 Sq.Miles
Land Area 2,037 Sq.Miles
2000 Total County Population 35,650

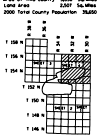


SHEET 4 OF 4

VOLUMES PREPARED BY
THE OFFICE OF
TRANSPORTATION DATA & ANALYSIS

NUMERALS INDICATE AVERAGE DAILY
TRAFFIC VOLUMES ON DESIGNATED ROADS.

TRUNK HIGHWAY ROUTES ARE 2003 A.A.D.T. VOLUMES.
COUNTY SYSTEM ROADS ARE 2003 A.A.D.T. VOLUMES.

FOR DESIGNATED ROADS :
/ - SEGMENT ENDPOINT FOR ALL
ROADS INTERSECTED BY HATCH
( - SEGMENT ENDPOINT ONLY FOR
ROAD SEPARATED FROM INTERSECTING
ROAD BY ARC

*NOTE: ALL FEATURES EXCEPT TOWNSHIP ROADS AND CULTURE ARE CURRENT AS OF JANUARY 1, 2003.

NOTE: FOR DETAIL OF COUNTY STATE AID HIGHWAYS AND COUNTY ROADS IN INCORPORATED PLACES, SEE MAPS OF MUNICIPALITIES.