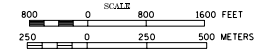


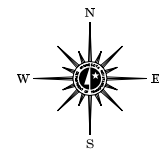
2003 TRAFFIC VOLUMES

MUNICIPALITIES OF  
**WINONA CO.**

PREPARED BY THE  
MINNESOTA DEPARTMENT OF TRANSPORTATION  
PROGRAM SUPPORT GROUP  
IN COOPERATION WITH  
U.S. DEPARTMENT OF TRANSPORTATION  
FEDERAL HIGHWAY ADMINISTRATION



2003  
BASIC DATA - 1977



**LEGEND**

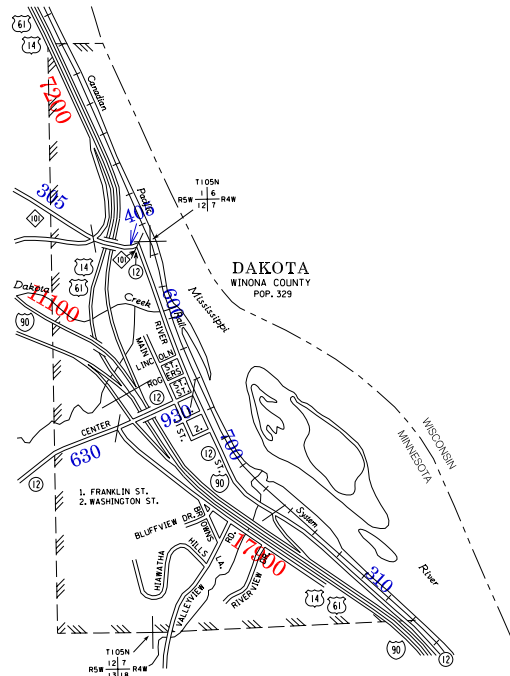
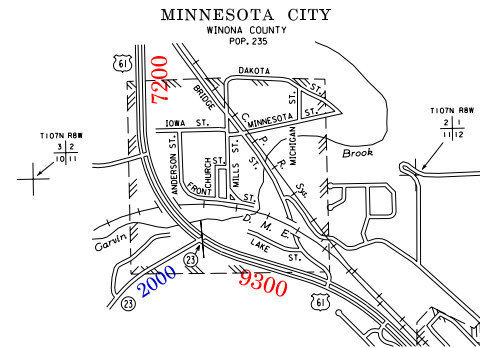
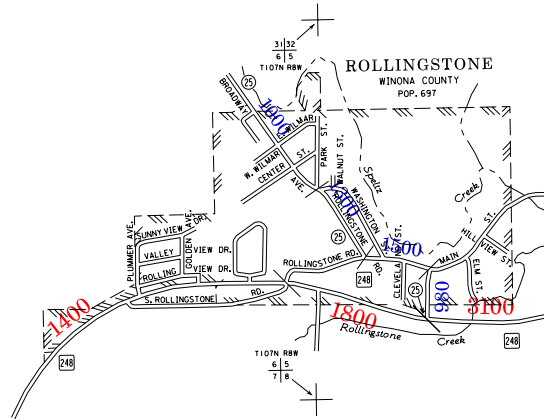
- INTERSTATE TRUNK HIGHWAY.....(I)
- U.S. TRUNK HIGHWAY.....(U)
- STATE TRUNK HIGHWAY.....(S)
- COUNTY STATE AID HIGHWAY.....(C)
- COUNTY ROAD.....(R)
- PUBLIC ROAD.....(P)
- PRIVATE ROAD.....(PR)
- CORPORATE LIMITS.....(CL)

NUMERALS INDICATE AVERAGE DAILY  
TRAFFIC VOLUMES ON DESIGNATED ROADS.

**TRUNK HIGHWAY ROUTES ARE 2003 A.A.D.T. VOLUMES.**  
**COUNTY SYSTEM ROADS ARE 2003 A.A.D.T. VOLUMES.**

FOR DESIGNATED ROADS :  
/ - SEGMENT ENDPOINT FOR ALL  
ROADS INTERSECTED BY HATCH  
( - SEGMENT ENDPOINT ONLY FOR  
ROAD SEPARATED FROM INTERSECTING  
ROAD BY ARC

MUNICIPALITIES SHOWN  
ON THIS SHEET  
DAKOTA  
MINNESKA  
MINNESOTA CITY  
ROLLINGSTONE



NOTE: 2000 U.S. CENSUS FIGURES SHOWN FOR ALL MUNICIPALITIES UNLESS OTHERWISE STATED.