
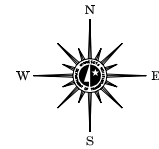


2003 TRAFFIC VOLUMES  
 MUNICIPALITIES OF  
**SIBLEY CO.**  
 PREPARED BY THE  
 MINNESOTA DEPARTMENT OF TRANSPORTATION  
 PROGRAM SUPPORT GROUP  
 IN COOPERATION WITH  
 U.S. DEPARTMENT OF TRANSPORTATION  
 FEDERAL HIGHWAY ADMINISTRATION



2003  
 BASIC DATA - 1990



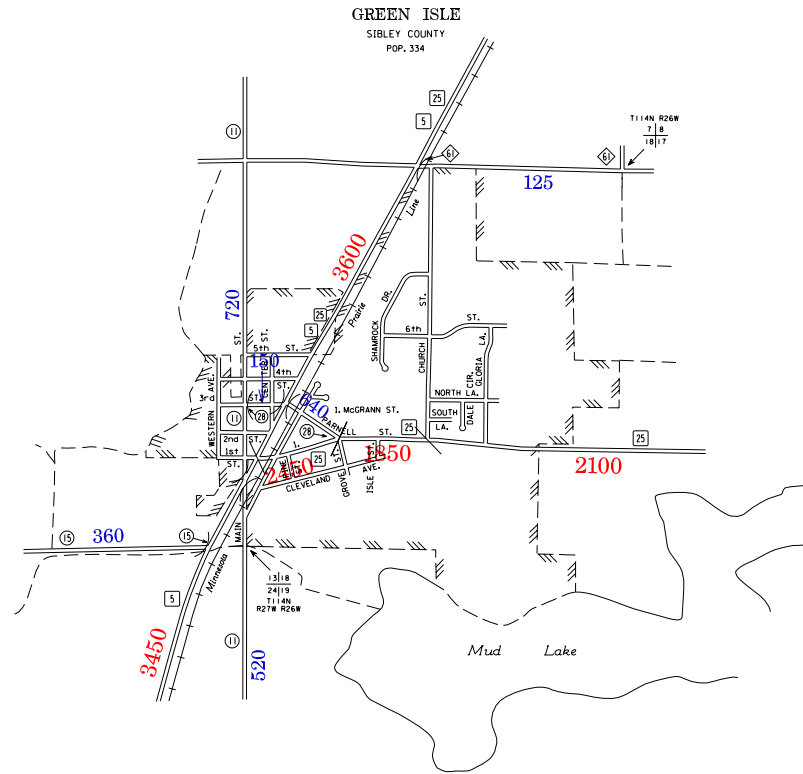
- LEGEND**
- INTERSTATE TRUNK HIGHWAY..... (I)
  - U.S. TRUNK HIGHWAY..... (25)
  - STATE TRUNK HIGHWAY..... (5)
  - COUNTY STATE AID HIGHWAY..... (CS)
  - COUNTY ROAD..... (C)
  - PUBLIC ROAD..... (P)
  - PRIVATE ROAD..... (PR)
  - CORPORATE LIMITS..... (---)

VOLUMES PREPARED BY  
 THE OFFICE OF  
 TRANSPORTATION DATA & ANALYSIS

NUMERALS INDICATE AVERAGE DAILY  
 TRAFFIC VOLUMES ON DESIGNATED ROADS.

TRUNK HIGHWAY ROUTES ARE 2002 A.A.D.T. VOLUMES.  
 COUNTY SYSTEM ROADS ARE 2003 A.A.D.T. VOLUMES.

FOR DESIGNATED ROADS :  
 // = SEGMENT ENDPOINT FOR ALL  
 ROADS INTERSECTED BY HATCH  
 ( = SEGMENT ENDPOINT ONLY FOR  
 ROAD SEPARATED FROM INTERSECTING  
 ROAD BY ARC



MUNICIPALITIES SHOWN  
 ON THIS SHEET  
 GREEN ISLE

NOTE: 2000 U.S. CENSUS FIGURES SHOWN FOR ALL MUNICIPALITIES UNLESS OTHERWISE STATED.