2003 TRAFFIC VOLUMES

MUNICIPALITIES OF

CLEARWATER CO.

PREPARED BY THE
MINNESOTA DEPARTMENT OF TRANSPORTATION
TECHNICAL SERVICES DIVISION
IN COOPERATION WITH THE
U.S. DEPARTMENT OF TRANSPORTATION
FEDERAL HIGHWAY ADMINISTRATION

SCALE
800' 0 800' 1600'

1999
BASIC DATA-1977

N

LEGEND

- INTERSTATE TRUNK HIGHWAY 35
- U.S. NUMBERED TRUNK HIGHWAY 10
- STATE NUMBERED TRUNK HIGHWAY 6
- COUNTY STATE AID HIGHWAY 3
- COUNTY ROAD 7
- COUNTY STATE AID HIGHWAY IN ADJOINING COUNTY 2
- COUNTY ROAD IN ADJOINING COUNTY 1
- CORPORATE LIMITS
- CENTRAL BUSINESS DISTRICT BOUNDARY

VOLUMES PREPARED BY
THE OFFICE OF
TRANSPORTATION DATA & ANALYSIS

FOR DESIGNATED ROADS:
/ = SEGMENT ENDPOINT FOR ALL ROADS INTERSECTED BY HATCH
(= SEGMENT ENDPOINT ONLY FOR ROAD SEPARATED FROM INTERSECTING ROAD BY ARC

A.A.D.T. 2500
(ANNUAL AVERAGE DAILY TRAFFIC)

NUMERALS INDICATE ANNUAL AVERAGE DAILY TRAFFIC VOLUMES ON DESIGNATED ROADWAYS

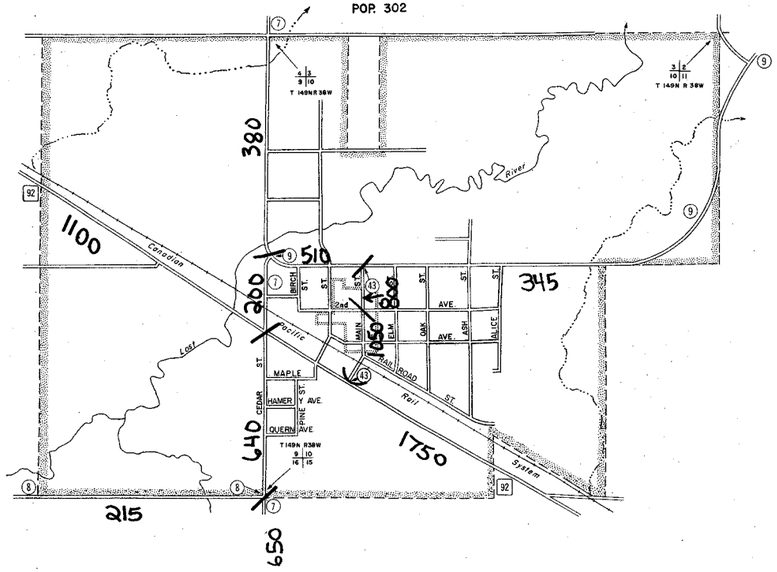

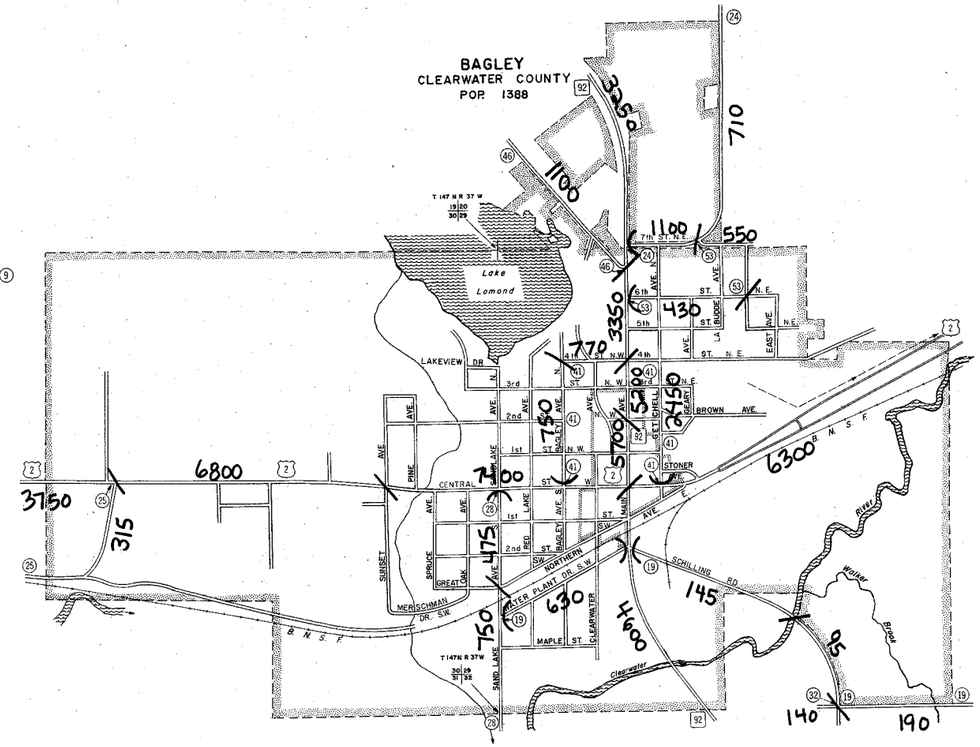

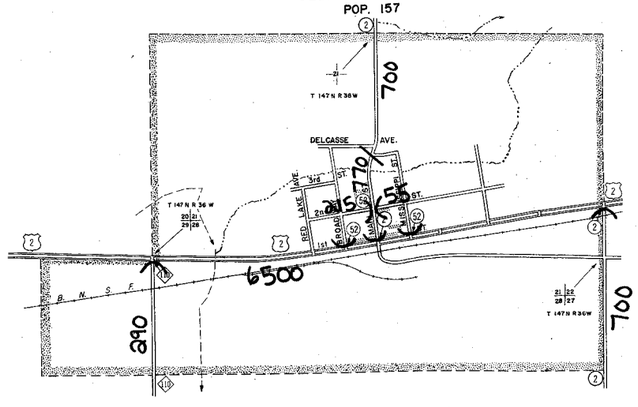

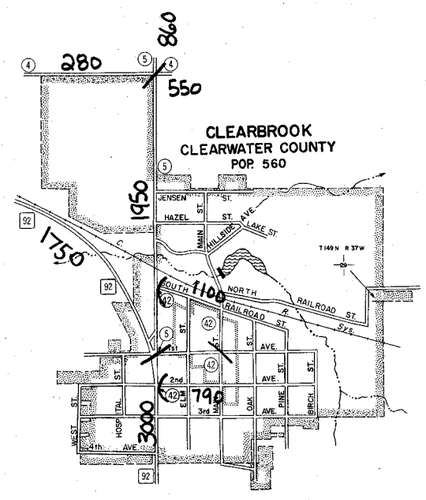

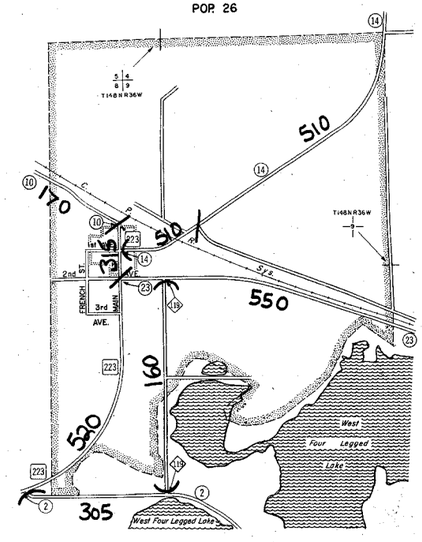

MUNICIPALITIES SHOWN ON THIS SHEET

- BAGLEY
- CLEARBROOK
- GONVICK
- LEONARD
- SHEVLIN

NOTE: U. S. CENSUS FIGURES SHOWN FOR ALL MUNICIPALITIES UNLESS OTHERWISE STATED.

Municipalities under 5,000 pop. in CLEARWATER COUNTY
SHEET 1 OF 1